


June 17, 2020

MEMORANDUM

TO: Andree Green Checkley, Esq., Planning Director

VIA: David Warner, Esq., Principal Counsel 
Kipling Reynolds, AICP, Chief, Community Planning Division *KRR*

FROM: Scott Rowe, AICP, CNU-A, Supervisor, Long-Range Planning Section, Community *BSR*
Planning Division

SUBJECT: **Administrative Correction 20-06: Correction of the County Zoning Map and the 2016 Approved Military Installation Overlay Zoning Map Amendment**

The purpose of this memorandum is to request approval to make an administrative correction to the County Zoning Map and the 2016 *Approved Military Installation Overlay Zoning Map Amendment*.

Background

On November 15, 2016, the Prince George's County Council, sitting as the District Council, adopted Council Resolution CR-97-2016, approving the Military Installation Overlay Zoning Map Amendment. This resolution states "Planning Board staff is further authorized to make appropriate textual, graphical, and map revisions to correct identified errors, to reflect updated information and revisions, and to incorporate the zoning map change reflected in this Resolution."

Section 27-548.52(a)(12) of the Zoning Ordinance defines a "noise contour" as "[o]ne of the series of boundaries illustrated in Figure B showing the increases in the intensity of noise as measured in Decibels (DBA Ldn)." Section 27-548.52(a)(6) defines "High Intensity Noise Areas" as "[a]reas impacted by noise levels exceeding 74 dBA Ldn as established by Figure B (Noise Intensity). The High Intensity Noise Area is one of the Noise Contours in Figure B; the only Noise Contour specifically defined in the Zoning Ordinance. The remaining contours are not specifically defined and are collectively shown in Figure B of Part 10C of the Zoning Ordinance (see Attachment 1).

Section 27-548.55(b) of the Zoning Ordinance states that “[i]nteriors of all new residential construction within the Noise Intensity Contours, including additions, must be certified to 45 dBA Ldn or less by an Acoustical Engineer or qualified professional of competent expertise.” As the High Intensity Noise Area is one of “the Noise Intensity Contours” to which the provisions of Section 27-548.55 apply, this provision applies to all properties within the High Intensity Noise Area.

Analysis

All properties within the High Intensity Noise Area are also within the Noise Contours and are subject to the provisions of Section 27-548.55(b).

During development of the Military Installation Overlay Zone between 2010 and 2015, the High Intensity Noise Area was mapped as a separate polygon from the remainder of the “Noise Contour” in the Department’s Geographic Information System (GIS). As a result, the following errors arose:

1. Attachments 1 and 3 of the 2016 *Approved Military Installation Overlay Zoning Map Amendment* (MIOZMA) contain tables that identify properties as being in the High Intensity Noise Area but not in the “Noise Area” (Noise Contours). They identify properties as being in both areas *only* where the boundary between the two areas bisects a property. (See Attachment 2)
2. The County Zoning Map in the Department’s GIS treats the two areas as separate geographies. This creates a problem where if a property is queried in the High Intensity Noise Area, it shows as not being within the Noise Contours.

Conclusion

Staff recommends resolution of these errors as follows:

1. The GIS layer for the Noise Contours should be revised to incorporate, in total, the High Intensity Noise Area.
2. The tables in Appendices 1 and 3 within the 2016 *Approved Military Installation Overlay Zoning Map Amendment* should be revised to correctly identify all properties wholly or partially within the High Intensity Noise Area as being wholly or partially within the Noise Contours (Noise Area) as well.

Upon approval of this Administrative Correction, the Zoning Map will be corrected. In addition, this memorandum will be distributed with hard copies of the 2016 *Approved Military Installation Overlay Zoning Map Amendment* at the Planning Information Services counter and posted to the Planning Department’s webpage for the MIOZMA at:

http://mncppcapps.org/planning/publications/BookDetail.cfm?item_id=318&Category_id=1. The online version of the MIOZMA will be revised to incorporate these changes.

Attachments

1. Figure B, Part 10C, Prince George's County Zoning Ordinance
2. Attachments 1 and 3 of the 2016 *Approved Military Installation Overlay Zoning Map Amendment*

READ AND AGREED

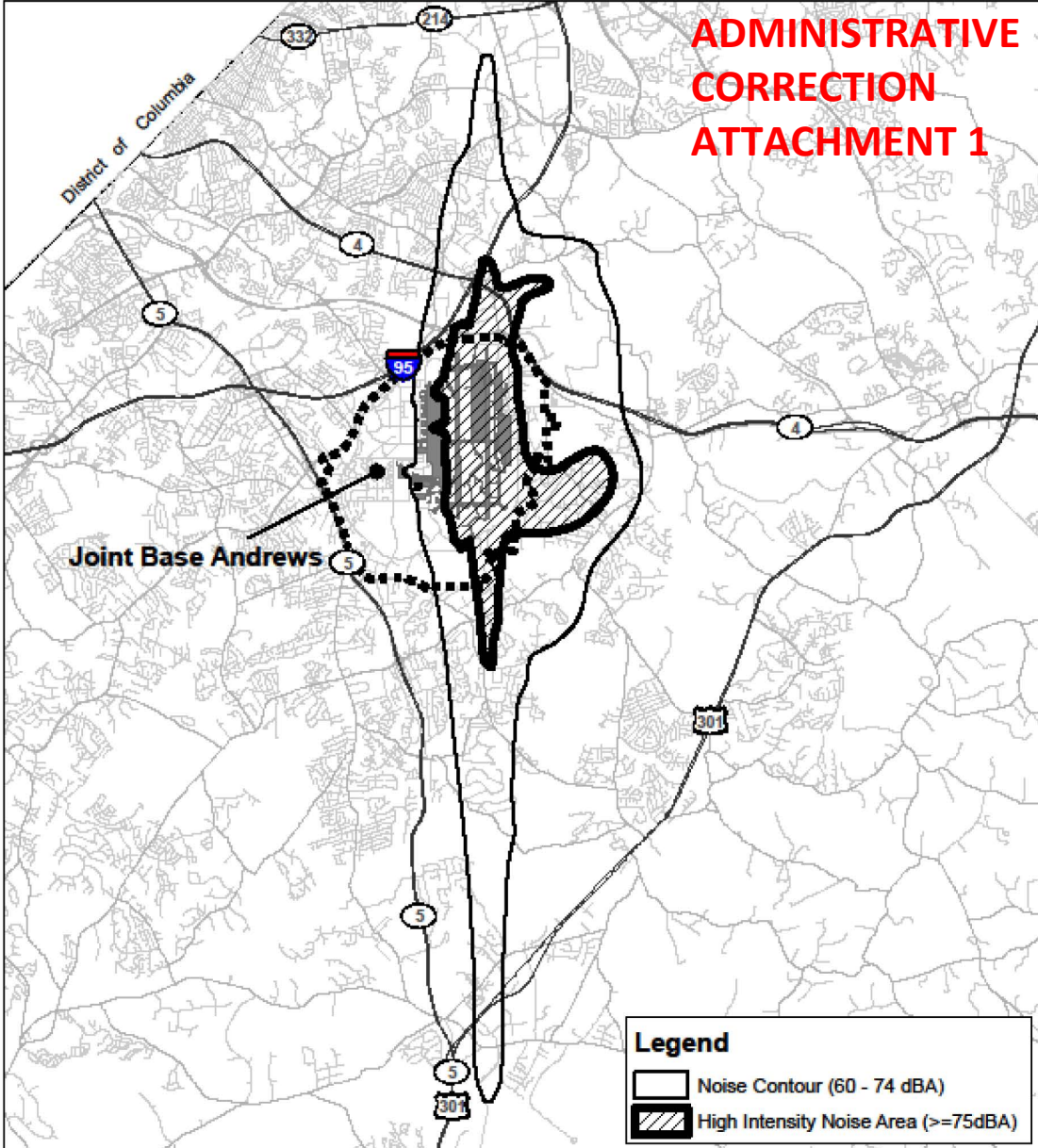
Andree Green Checkley, Planning Director

6-25-2020



Date

cc: Derick Berlage, AICP, Acting Deputy Planning Director
Division Chiefs
Planning Supervisors, Countywide Planning Division
Michael Shean, GISP, Supervisor, Geographic Information Services Section
Chad Williams, Master Planner, Countywide Planning Division
Dan Hartmann, Supervisor, Publications and Graphics
Kierre McCune, Planner Coordinator, Countywide Planning Division
Paul Patnode, GIS Specialist III, Information Management Division
M'Balu Abdullah, Senior IT Specialist, Web Development
Community Planning Division Staff
Development Review Division Staff
Geographic Information Services Section Staff

ADMINISTRATIVE CORRECTION ATTACHMENT 1



Legend

-  Noise Contour (60 - 74 dBA)
-  High Intensity Noise Area (≥ 75 dBA)

Military Installation Overlay Zone Noise Intensity

Attachment 1:

Properties Partially or Wholly Within the Safety Zones, High Intensity Noise Area, and Height Limit Surfaces

Property Address			Tax Map Grid	Tax Account	Legal Description	Lot	Block	Parcel	Noise Area	High Intensity Noise Area	Safety Zone	Safety Zone	Height Limit Surface	Height Limit Surface	Height Limit Surface
000000	ALEXA	RD	117B2	3794054	PARCEL A (ENTIRE TEP 6/11/10)		C			YES	APZ 2		HLS B		
008605	ALEXA	RD	117B2	3793882		3	A			YES	APZ 2		HLS B		
008701	ALEXA	RD	117B2	3793940		1	C			YES	APZ 2		HLS B		
008703	ALEXA	RD	117B2	3793957		2	C			YES	APZ 2		HLS B		
008704	ALEXA	RD	117B2	3793973		4	C		YES	YES	APZ 2		HLS B		
008705	ALEXA	RD	117B2	3793965		3	C			YES	APZ 2		HLS B		
000000	BELLEFONTE	LN	108B3	0965160	BROWNS DISCOVERY			001	YES	YES	APZ 1		HLS B		
008105	BELLEFONTE	LN	108B4	0893164		5			YES	YES	APZ 1		HLS B		
008107	BELLEFONTE	LN	108B4	0954545		6			YES	YES	APZ 1		HLS B		
008200	BELLEFONTE	LN	108B4	0860734		3			YES	YES	APZ 1		HLS B		
008201	BELLEFONTE	LN	108B4	0859868		7				YES	APZ 1		HLS B		
008202	BELLEFONTE	LN	108B4	0858365	LOT 45 EX 60000 SQ FT & 56367 SQ FT				YES	YES	APZ 1		HLS B		
008204	BELLEFONTE	LN	108B4	0989285	20000 SQ FT AT SW PT LOT 45				YES	YES	APZ 1		HLS B		
008205	BELLEFONTE	LN	108B4	0966069		1				YES	APZ 1		HLS B		
008207	BELLEFONTE	LN	108B4	0985192	LOT 2 EX PT TO USA					YES	APZ 1		HLS B		
008208	BELLEFONTE	LN	108B4	0907675	100X200 FT ADJ SE 95 FT LOT 45				YES	YES	APZ 1		HLS B		
008209	BELLEFONTE	LN	108B4	0985341		3				YES	APZ 1		HLS B		
008211	BELLEFONTE	LN	108B4	0949909		4				YES	APZ 1		HLS B		
008212	BELLEFONTE	LN	108B4	0950618	19000 SQFT ADJ SE 5X200 FT LOT 45 L6171 F195				YES	YES	APZ 1		HLS B		
008213	BELLEFONTE	LN	108B4	0988394		5				YES	APZ 1		HLS B		
008215	BELLEFONTE	LN	108B4	0858373	LOT 6 EX 1.11 FT BY FULL DEPT					YES	APZ 1		HLS B		
008219	BELLEFONTE	LN	108B4	0858399	LOT 58 EX FRONT 200 FT NCONF USE-HOUSE					YES	APZ 1		HLS B		
008221	BELLEFONTE	LN	108B4	0858381	LOT 57 EX FR 200FT (REZONED RES USE REM TRS 2009)					YES	APZ 1		HLS B		
008300	BELLEFONTE	LN	108B4	0981704	S E 5X200 FT LT 45 AND FR 340 FT LT 46A AND TRI T S W COR 47					YES	APZ 1		HLS B		
008300	BELLEFONTE	LN	108B4	0981704	S E 5X200 FT LT 45 AND FR 340 FT LT 46A AND TRI T S W COR 47				YES	YES	APZ 1		HLS B		
008300	BELLEFONTE	LN	108B4	0981704	S E 5X200 FT LT 45 AND FR 340 FT LT 46A AND TRI T S W COR 47					YES	APZ 1		HLS B		
008301	BELLEFONTE	LN	108B4	0982462	LOT 7 & PT LOT 6 EQ 1.11 BY FD					YES	APZ 1		HLS B		
008302	BELLEFONTE	LN	108B4	0858407	PT LOT 45 & LOT 46A EX TRI E COR				YES	YES	APZ 1		HLS B		
008302	BELLEFONTE	LN	108B4	0858407	PT LOT 45 & LOT 46A EX TRI E COR					YES	APZ 1		HLS B		
008303	BELLEFONTE	LN	108B4	0949214		8				YES	APZ 1		HLS B		
008304	BELLEFONTE	LN	108B4	0910885	PAR 1 OF LT 47 EQ 31489 SF					YES	APZ 1		HLS B		
008305	BELLEFONTE	LN	108B4	0859249		9				YES	APZ 1		HLS B		
008306	BELLEFONTE	LN	108B4	0939405	PARCEL 2 OF LOT 47 EQ 1.0603 ACRES					YES	APZ 1		HLS B		
008307	BELLEFONTE	LN	108B4	0857953	OF PT LOT 56	103				YES	APZ 1		HLS B		
008309	BELLEFONTE	LN	108B4	0988576	OF PT LOT 56 2004 EAI-X TRS	104				YES	APZ 1		HLS B		

Property Address			Tax Map Grid	Tax Account	Legal Description	Lot	Block	Parcel	Noise Area	High Intensity Noise Area	Safety Zone	Safety Zone	Height Limit Surface	Height Limit Surface	Height Limit Surface
008310	BELLEFONTE	LN	108B4	0990937	PARCEL 3 OF LT 47 EQ 3.0719 ACRES					YES	APZ 1		HLS B		
008400	BELLEFONTE	LN	108B3	0868448	SW PT LOT 48 EQ .4801 AC					YES	APZ 1		HLS B		
008400	BELLEFONTE	LN	108B4	0885186	SE PT LOT 48 EQ 20934 SF					YES	APZ 1		HLS B		
008410	BELLEFONTE	LN	108B3	0989632		49				YES	APZ 1		HLS B		
008411	BELLEFONTE	LN	108B4	0894675	LOT 54 & NW PT LT 53				YES	YES	APZ 1		HLS B		
008415	BELLEFONTE	LN	108B4	0924241	PT LOT 53 EQ .86 ACRES T-DT S /B 07/08/04 L19887 F059				YES	YES	APZ 1		HLS B		
008416	BELLEFONTE	LN	108B3	0849182		50			YES	YES	APZ 1		HLS B		
008500	BELLEFONTE	LN	108B3	0869826		51			YES	YES	APZ 1		HLS B		
008400	BURTON	LN	090A3	0455170	OUTLOT B		A		YES	YES	Clear Zone	APZ 1	HLS B		
008430	BURTON	LN	090A3	0554394	NCONF USE-HOUSE			122	YES	YES	Clear Zone		HLS B		
008435	BURTON	LN	090A3	0447045	NR FORESTVILLE			124	YES	YES	Clear Zone		HLS B		
008469	BURTON	LN	090B3	0536037				025		YES	Clear Zone		HLS B		
008474	BURTON	LN	090B3	0635920				034		YES	Clear Zone	APZ 1	HLS B		
008480	BURTON	LN	090B3	0426429				180		YES	Clear Zone	APZ 1	HLS B		
008485	BURTON	LN	090B3	0421305	NR FORESTVILLE			214		YES	Clear Zone		HLS B		
008487	BURTON	LN	090B3	3155421	PARCEL A					YES	Clear Zone		HLS B		
008490	BURTON	LN	090B3	0450163				022		YES	Clear Zone	APZ 1	HLS B		
008493	BURTON	LN	090B3	3155439	OUT PARCEL A					YES	Clear Zone		HLS B		
008495	BURTON	LN	090B3	3916335	PARCEL A					YES	Clear Zone	APZ 1	HLS B		
	BURTON	LN	090B3	0640169	SUITLAND PKWY			127		YES	Clear Zone	APZ 1	HLS B		
	BURTON	LN	090B3	0640169	SUITLAND PKWY			127		YES	Clear Zone		HLS B		
000000	CEDAR CHASE	DR	117B2	3804341	PARCEL A				YES	YES	APZ 2		HLS B		
008300	CEDARVIEW	CT	117B1	0918714		6A				YES	APZ 2		HLS B		
008301	CEDARVIEW	CT	117B1	0918722		7A				YES	APZ 2		HLS B		
008302	CEDARVIEW	CT	117B1	0918706		5A				YES	APZ 2		HLS B		
008303	CEDARVIEW	CT	117B1	0918730		8A			YES	YES	APZ 2		HLS B		

Property Address			Tax Map Grid	Tax Account	Legal Description	Lot	Block	Parcel	Noise Area	High Intensity Noise Area	Safety Zone	Safety Zone	Height Limit Surface	Height Limit Surface	Height Limit Surface
008304	CEDARVIEW	CT	117B1	0918698		4A			YES	YES	APZ 2		HLS B		
000000	CLENDINNEN	DR	108C3	0849141	PT OF PARCEL 172 NR WOODYARD			172	YES	YES	APZ 1		HLS B	HLS D	HLS G
000000	CLENDINNEN	DR	108C3	0849232	PT OF PAR 172			172	YES	YES	APZ 1		HLS B	HLS D	HLS G
000000	COLONIAL	LN	108B4	0990416	S W 12 FT X 185 FT OF THE N 150FT OF S 300FT OF LOT 55				YES	YES	APZ 1		HLS B		
007715	COLONIAL	LN	108B3	0979872	PARCEL 8 OF LOT 47 EQ 22248 SQ FT					YES	APZ 1		HLS B		
007800	COLONIAL	LN	108B3	0991018	N 119 FT LT 48 EX .0273 AC TO P G CO					YES	APZ 1		HLS B		
007801	COLONIAL	LN	108B4	0924225	PARCEL 7 OF LOT 47 EQ 18900 SF					YES	APZ 1		HLS B		
007802	COLONIAL	LN	108B3	0885178	119 FT ADJ N 119 FT LT 48 EQ 32670 SF					YES	APZ 1		HLS B		
007803	COLONIAL	LN	108B4	0894535	PAR 6 OF LT 47 EQ 20870 SQ FT					YES	APZ 1		HLS B		
007805	COLONIAL	LN	108B4	0874610	PAR 5 OF LOT 47 EQ 21910 SQFT					YES	APZ 1		HLS B		
007806	COLONIAL	LN	108B3	0885137	119 FT ADJ N 238 FT LOT 48					YES	APZ 1		HLS B		
007806	COLONIAL	LN	108B4	0885160	OF PT LOT 48 OUTLOT A					YES	APZ 1		HLS B		
007807	COLONIAL	LN	108B4	0949990	26236 SQ FT EQ PT PAR 4 OF LOT 47					YES	APZ 1		HLS B		
007812	COLONIAL	LN	108B4	0885152	OF PT LOT 48	136				YES	APZ 1		HLS B		
007816	COLONIAL	LN	108B4	0885145		135				YES	APZ 1		HLS B		
007901	COLONIAL	LN	108B4	0990382	OF PT LOT 56	105				YES	APZ 1		HLS B		
007903	COLONIAL	LN	108B4	0916361	OF PT LOT 56	106				YES	APZ 1		HLS B		
007904	COLONIAL	LN	108B4	0990366	N 115 FT LT 55 EQ PT PAR E EQ .7524 ACRES				YES	YES	APZ 1		HLS B		
007905	COLONIAL	LN	108B4	0963355	OF PT LOT 56	107				YES	APZ 1		HLS B		
007906	COLONIAL	LN	108B4	0883397	PT N210F LT55 EQ PAR E EQ26126F(DFR .0218 PG 96)				YES	YES	APZ 1		HLS B		
007907	COLONIAL	LN	108B4	0920033		108				YES	APZ 1		HLS B		
007908	COLONIAL	LN	108B4	0883389	S 100 FT OF THE N 310 FT OF LOT 55 DEED SEPTEMBER 4, 2015-PEND				YES	YES	APZ 1		HLS B		
007909	COLONIAL	LN	108B4	0847053	OF PT LOT 56	109				YES	APZ 1		HLS B		
007910	COLONIAL	LN	108B4	0990374	S 150 FT OF N 460 FT OF LT 55 EQ PAR C T-D T S/B 8/3/04 L20071 F145				YES	YES	APZ 1		HLS B		
007911	COLONIAL	LN	108B4	0964841	OF PT LOT 56 (TRSDT S/B12/13/95 L10502 F335)	110				YES	APZ 1		HLS B		
007912	COLONIAL	LN	108B4	0919902	PT LOT 55				YES	YES	APZ 1		HLS B		
007913	COLONIAL	LN	108B4	0963363	OF PT LOT 56	111				YES	APZ 1		HLS B		
007915	COLONIAL	LN	108B4	0876102	OF PT LOT 56	112				YES	APZ 1		HLS B		
007916	COLONIAL	LN	108B4	0990390	PT LOT 55				YES	YES	APZ 1		HLS B		
007917	COLONIAL	LN	108B4	0948265		113				YES	APZ 1		HLS B		
008002	COLONIAL	LN	108B4	0938522	N 200 FT LT 77 EQ PAR A				YES	YES	APZ 1		HLS B		

Property Address			Tax Map Grid	Tax Account	Legal Description	Lot	Block	Parcel	Noise Area	High Intensity Noise Area	Safety Zone	Safety Zone	Height Limit Surface	Height Limit Surface	Height Limit Surface
008003	COLONIAL	LN	108B4	0852442	PT LT 76 A EQ 28434 SQFT				YES	YES	APZ 1		HLS B		
008007	COLONIAL	LN	108B4	0909606	PT LT 76B EQ 21340 SQFT				YES	YES	APZ 1		HLS B		
008009	COLONIAL	LN	108B4	0861138	N 110 FT AND 18 FT STRP ALONG W SIDE LT76C < 76C				YES	YES	APZ 1		HLS B		
008010	COLONIAL	LN	108B4	0906271	C 150 FT LOT 77 EQ PAR B EQ .688 AC				YES	YES	APZ 1		HLS B		
000000	DANGERFIELD	RD	117B1	2979987	PT LOT 6 EQ 106722				YES	YES	APZ 2		HLS B		
000000	DANGERFIELD	RD	117B2	3156791	PT LOT 23 ESCAPED PROPERTY				YES	YES	APZ 2		HLS B		
008202	DANGERFIELD	PL	117B2	0980011	PT LT 15 EQ 33202 SQ FT				YES	YES	APZ 2		HLS B		
008204	DANGERFIELD	PL	117B2	0877621	.50 ACRES EQ PT LOT 15				YES	YES	APZ 2		HLS B		
008206	DANGERFIELD	PL	117B2	0895987	PT LOT 15 EQ .50 ACRE				YES	YES	APZ 2		HLS B		
008210	DANGERFIELD	PL	117B2	0850297	1.55 ACRES EQ PT LT 15				YES	YES	APZ 2		HLS B		
008304	DANGERFIELD	PL	117B2	0867937	1 ACRE AT SW PT OF LOT 23 DEATH CERT RECVD 1/8/08				YES	YES	APZ 2		HLS B		
008310	DANGERFIELD	PL	117B2	0896381	LOT 23 EX 1 AC AT S W PT				YES	YES	APZ 2		HLS B		
008500	DANGERFIELD	RD	117B1	0961755	PT LOT 6 N-CONF USE-HOUSE				YES	YES	APZ 2		HLS B		
008710	DANGERFIELD	RD	117B2	0892588	PT LT 12 EQ 1.25 AC PER SURVEY				YES	YES	APZ 2		HLS B		
008804	DANGERFIELD	RD	117B2	0890939	PT LOT 15 CAE0906975 TDT 1/7 /10				YES	YES	APZ 2		HLS B		
	DANGERFIELD	RD	117B2	0892596	PT LOT 12 EQ .06 ACRES 2613 SF				YES	YES	APZ 2		HLS B		
000000	DEBORAH	ST	117B2	0859140	NR WOODYARD			048	YES	YES	APZ 2		HLS B		
000000	DEBORAH	ST	117B1	0938027	10 FT R/W		C		YES	YES	APZ 2		HLS B		
008300	DEBORAH	ST	117B1	0876508		3	A		YES	YES	APZ 1		HLS B		
008304	DEBORAH	ST	117B1	0892695		4	A		YES	YES	APZ 1	APZ 2	HLS B		
008310	DEBORAH	ST	117B1	0852954		6	C		YES	YES	APZ 2		HLS B		
008316	DEBORAH	ST	117B1	0954719		5	C		YES	YES	APZ 2		HLS B		
008320	DEBORAH	ST	117B1	0910760		4	C		YES	YES	APZ 2		HLS B		
008400	DEBORAH	ST	117B1	0873216		3	C		YES	YES	APZ 2		HLS B		
008404	DEBORAH	ST	117B1	0898494	CAE07-16482 W/TDT 06/26/09	2	C		YES	YES	APZ 2		HLS B		
008408	DEBORAH	ST	117B1	0860502		1	C		YES	YES	APZ 2		HLS B		
008500	DEBORAH	ST	117B1	3672631		41			YES	YES	APZ 2		HLS B		
008600	DEBORAH	ST	117B1	3672649		42			YES	YES	APZ 2		HLS B		
008604	DEBORAH	ST	117B2	0987412	-RESUB OF LOT 9	7	B		YES	YES	APZ 2		HLS B		
008608	DEBORAH	ST	117B2	0987404	-RESUB OF LOT 9	6	B		YES	YES	APZ 2		HLS B		
008702	DEBORAH	ST	117B2	0849760	WALDENS ADDN	5	B		YES	YES	APZ 2		HLS B		
008706	DEBORAH	ST	117B2	0849752	WALDENS ADDN	4	B		YES	YES	APZ 2		HLS B		
008707	DEBORAH	ST	117B2	0894469		11	A		YES	YES	APZ 2		HLS B		

Property Address			Tax Map Grid	Tax Account	Legal Description	Lot	Block	Parcel	Noise Area	High Intensity Noise Area	Safety Zone	Safety Zone	Height Limit Surface	Height Limit Surface	Height Limit Surface
008708	DEBORAH	ST	117B2	0878686	CHAYT & LAVIGNE ADDN	1	B			YES	APZ 2		HLS B		
008709	DEBORAH	ST	117B2	0990309	CHAYT & LAVIGNE ADDN	10	A		YES	YES	APZ 2		HLS B		
008712	DEBORAH	ST	117B2	0957472	CHAYT & LAVIGNE ADDN	2	B			YES	APZ 2		HLS B		
008716	DEBORAH	ST	117B2	0988279	CHAYT & LAVIGNE ADDN	11	C			YES	APZ 2		HLS B		
008717	DEBORAH	ST	117B2	0980235	CHAYT & LAVIGNE ADDN	6	C		YES	YES	APZ 2		HLS B		
008718	DEBORAH	ST	117B2	0984112	CHAYT & LAVIGNE ADDN	10	C			YES	APZ 2		HLS B		
008719	DEBORAH	ST	117B2	0848622	CHAYT & LAVIGNE ADDN	7	C		YES	YES	APZ 2		HLS B		
008720	DEBORAH	ST	117B2	0864579	CHAYT & LAVIGNE ADDN	9	C			YES	APZ 2		HLS B		
008721	DEBORAH	ST	117B2	0910604	CHAYT & LAVIGNE ADDN	8	C			YES	APZ 2		HLS B		
008209	EVELYN	LN	117B2	0957258	CHAYT & LAVIGNE ADDN T-DT S /B 08/25/04 L20204 F528	5	C		YES	YES	APZ 2		HLS B		
008210	EVELYN	LN	117B2	0917609	CHAYT & LAVIGNE ADDN	9	A		YES	YES	APZ 2		HLS B		
008302	EVELYN	LN	117B2	0854901	CHAYT & LAVIGNE ADDN	3	B			YES	APZ 2		HLS B		
008303	EVELYN	LN	117B2	0940981		12	C			YES	APZ 2		HLS B		
008304	EVELYN	LN	117B2	3793866		1	A			YES	APZ 2		HLS B		
008306	EVELYN	LN	117B2	3793874		2	A			YES	APZ 2		HLS B		
008400	EVELYN	LN	117B2	3793890		1	B			YES	APZ 2		HLS B		
008401	EVELYN	LN	117B2	3793981		5	C		YES	YES	APZ 2		HLS B		
008402	EVELYN	LN	117B2	3793908		2	B		YES	YES	APZ 2		HLS B		
008403	EVELYN	LN	117B2	3793999		6	C		YES	YES	APZ 2		HLS B		
008404	EVELYN	LN	117B2	3793916		3	B		YES	YES	APZ 2		HLS B		
000000	GOLDEN	DR	117B2	0942086	PT LOT 15 EQ 12354.00 SQ FT				YES	YES	APZ 2		HLS B		
008220	GOLDEN	DR	117B2	0984153	20000 SQFT ADJ NW PT LOT 15				YES	YES	APZ 2		HLS B		
008221	GOLDEN	DR	117B2	0911198	20878 SQ FT EQ PT LOT 15 ADJ SE PT				YES	YES	APZ 2		HLS B		
008300	GOLDEN	DR	117B2	0852541	21285 SQFT AT NE PT LOT 15				YES	YES	APZ 2		HLS B		
008301	GOLDEN	DR	117B2	0871525	PT LOT 15 EQ 27803.00 SQFT				YES	YES	APZ 2		HLS B		
007800	GREEN	ST	108B4	0908558	OF PT LOT 54	130			YES	YES	APZ 1		HLS B		
007801	GREEN	ST	108B4	0908541	OF PT LOT 54	129				YES	APZ 1		HLS B		
007803	GREEN	ST	108B4	0908533	OF PT LOT 54	128			YES	YES	APZ 1		HLS B		
007805	GREEN	ST	108B4	0908525	OF PT LOT 54	127			YES	YES	APZ 1		HLS B		
008208	GREY EAGLE	DR	090B2	0514398				048		YES	APZ 1		HLS B		
008211	GREY EAGLE	DR	090B2	0425033				026		YES	APZ 1		HLS B		
008212	GREY EAGLE	DR	090B2	0625178				049		YES	APZ 1		HLS B		
008215	GREY EAGLE	DR	090B2	0593103	L6467 F 619 F5476 F130			206		YES	APZ 1		HLS B		
008216	GREY EAGLE	DR	090B2	0569244				050		YES	APZ 1		HLS B		
008218	GREY EAGLE	DR	090B2	0646844	(PT IMPS RAZED 10/1/05)			051		YES	APZ 1		HLS B		
008220	GREY EAGLE	DR	090B2	0646851	PLAT OF CORRECTION	1				YES	APZ 1		HLS B		

Property Address			Tax Map Grid	Tax Account	Legal Description	Lot	Block	Parcel	Noise Area	High Intensity Noise Area	Safety Zone	Safety Zone	Height Limit Surface	Height Limit Surface	Height Limit Surface
008224	GREY EAGLE	DR	090B2	0636522				052		YES	APZ 1		HLS B		
008225	GREY EAGLE	DR	090B2	0636498		3				YES	APZ 1		HLS B		
008229	GREY EAGLE	DR	090B2	0532457		2				YES	APZ 1		HLS B		
008300	GREY EAGLE	DR	090B2	0469528				053		YES	APZ 1		HLS B		
008301	GREY EAGLE	DR	090B2	0458034		1				YES	APZ 1		HLS B		
008302	GREY EAGLE	DR	090B2	0471581				174		YES	APZ 1		HLS B		
008304	GREY EAGLE	DR	090B2	0636514				175		YES	APZ 1		HLS B		
008305	GREY EAGLE	DR	090B2	0438531	L3611 F164			055		YES	APZ 1		HLS B		
	GREY EAGLE	DR	090A3	0463281	PT PAR 32 EQ .1346 ACRES			032		YES	Clear Zone	APZ 1	HLS B		
	GREY EAGLE	DR	090B3	0511220				033		YES	Clear Zone	APZ 1	HLS B		
000000	LOUIE PEPPER	DR	108B4	3744968	PARCEL C COMMON AREA STATUS GRANTED 7-1-2010				YES	YES	APZ 1		HLS B		
008001	LOUIE PEPPER	DR	108B4	3744943		158			YES	YES	APZ 1		HLS B		
008151	LOUIE PEPPER	DR	108B4	3744935		157			YES	YES	APZ 1		HLS B		
008201	LOUIE PEPPER	DR	108B4	3744919		156			YES	YES	APZ 1		HLS B		
008241	LOUIE PEPPER	DR	117B1	3744901		155			YES	YES	APZ 1		HLS B		
008250	LOUIE PEPPER	DR	108B4	3744950		159				YES	APZ 1		HLS B		
008271	LOUIE PEPPER	DR	117B1	3744893		154			YES	YES	APZ 1		HLS B		
	MARLBORO	PIKE	090B2	0652966				023		YES	APZ 1		HLS B		
008300	OLD MARLBORO	PIKE	090B2	0592345	PARCEL EQ 22.6522 ACRES PUBLIC UTILITY OPER PROP					YES	Clear Zone	APZ 1	HLS B	HLS G	
008315	OLD MARLBORO	PIKE	090B2	0586289	PARCEL M					YES	APZ 1		HLS B		
008321	OLD MARLBORO	PIKE	090B2	0487132	PT GREY EAGLE 29175 SQ FT			046		YES	APZ 1		HLS B		
008325	OLD MARLBORO	PIKE	090B2	0585927	BLDG A UNIT A-1					YES	APZ 1		HLS B		
008325	OLD MARLBORO	PIKE	090B2	0585935	BLDG A UNIT A-2					YES	APZ 1		HLS B		
008325	OLD MARLBORO	PIKE	090B2	0585943	BLDG A UNIT A-3					YES	APZ 1		HLS B		
008325	OLD MARLBORO	PIKE	090B2	0585950	BLDG A UNIT A-4					YES	APZ 1		HLS B		
008325	OLD MARLBORO	PIKE	090B2	0585968	BLDG A UNIT A-5					YES	APZ 1		HLS B		
008325	OLD MARLBORO	PIKE	090B2	0585976	BLDG A UNIT A-6					YES	APZ 1		HLS B		
008325	OLD MARLBORO	PIKE	090B2	0585984	BLDG A UNIT A-7					YES	APZ 1		HLS B		
008325	OLD MARLBORO	PIKE	090B2	0585992	BLDG A UNIT A-8					YES	APZ 1		HLS B		
008325	OLD MARLBORO	PIKE	090B2	0586008	BLDG A UNIT A-9					YES	APZ 1		HLS B		
008325	OLD MARLBORO	PIKE	090B2	0586016	BLDG A UNIT A-10					YES	APZ 1		HLS B		
008325	OLD MARLBORO	PIKE	090B2	0586024	BLDG A UNIT A-11					YES	APZ 1		HLS B		
008325	OLD MARLBORO	PIKE	090B2	0586032	BLDG A UNIT A-12					YES	APZ 1		HLS B		
008325	OLD MARLBORO	PIKE	090B2	0586040	BLDG A UNIT A-13					YES	APZ 1		HLS B		
008325	OLD MARLBORO	PIKE	090B2	0586206	BUILDING A UTILITY					YES	APZ 1		HLS B		
008329	OLD MARLBORO	PIKE	090B2	0586057	BLDG B UNIT B-1					YES	APZ 1		HLS B		

Property Address			Tax Map Grid	Tax Account	Legal Description	Lot	Block	Parcel	Noise Area	High Intensity Noise Area	Safety Zone	Safety Zone	Height Limit Surface	Height Limit Surface	Height Limit Surface
008329	OLD MARLBORO	PIKE	090B2	0586065	BLDG B UNIT B-2					YES	APZ 1		HLS B		
008329	OLD MARLBORO	PIKE	090B2	0586073	BLDG B UNIT B-3					YES	APZ 1		HLS B		
008329	OLD MARLBORO	PIKE	090B2	0586081	BLDG B UNIT B-4					YES	APZ 1		HLS B		
008329	OLD MARLBORO	PIKE	090B2	0586099	BLDG B UNIT B-5					YES	APZ 1		HLS B		
008329	OLD MARLBORO	PIKE	090B2	0586107	BLDG B UNIT B-6					YES	APZ 1		HLS B		
008329	OLD MARLBORO	PIKE	090B2	0586115	BLDG B UNIT B-7					YES	APZ 1		HLS B		
008329	OLD MARLBORO	PIKE	090B2	0586123	BLDG B UNIT B-8					YES	APZ 1		HLS B		
008329	OLD MARLBORO	PIKE	090B2	0586131	BLDG B UNIT B-9					YES	APZ 1		HLS B		
008329	OLD MARLBORO	PIKE	090B2	0586149	BLDG B UNIT B-10					YES	APZ 1		HLS B		
008329	OLD MARLBORO	PIKE	090B2	0586156	BLDG B UNIT B-11					YES	APZ 1		HLS B		
008329	OLD MARLBORO	PIKE	090B2	0586164	BLDG B UNIT B-12					YES	APZ 1		HLS B		
008329	OLD MARLBORO	PIKE	090B2	0586172	BLDG B UNIT B-13					YES	APZ 1		HLS B		
008329	OLD MARLBORO	PIKE	090B2	0586180	BLDG B UNIT B-14					YES	APZ 1		HLS B		
008329	OLD MARLBORO	PIKE	090B2	0586198	BLDG B UNIT B-15					YES	APZ 1		HLS B		
008329	OLD MARLBORO	PIKE	090B2	0586214	BUILDING B UTILITY					YES	APZ 1		HLS B		
008331	OLD MARLBORO	PIKE	090B2	0616482	PARCEL A EX 921 SF TO P G CO					YES	APZ 1		HLS B		
008333	OLD MARLBORO	PIKE	090B2	0492751				056		YES	APZ 1		HLS B		
008335	OLD MARLBORO	PIKE	090B2	0632745	PT PAR 57(.0660DFR TO PGC99 L12536 F110)-DEED02/12/08 TRSQ-			057		YES	APZ 1		HLS B		
008411	OLD MARLBORO	PIKE	090B2	0426437	UNIT 1					YES	APZ 1		HLS B		
008411	OLD MARLBORO	PIKE	090B2	0426445	UNIT 2					YES	APZ 1		HLS B		
008411	OLD MARLBORO	PIKE	090B2	0426452	UNIT 3					YES	APZ 1		HLS B		
008411	OLD MARLBORO	PIKE	090B2	0426460	UNIT 4					YES	APZ 1		HLS B		
008411	OLD MARLBORO	PIKE	090B2	0426478	UNIT 5					YES	APZ 1		HLS B		
008411	OLD MARLBORO	PIKE	090B2	0426486	UNIT 6					YES	APZ 1		HLS B		
008411	OLD MARLBORO	PIKE	090B2	0426494	UNIT 7					YES	APZ 1		HLS B		
008411	OLD MARLBORO	PIKE	090B2	0426502	UNIT 8					YES	APZ 1		HLS B		
008411	OLD MARLBORO	PIKE	090B2	0426510	UNIT 9					YES	APZ 1		HLS B		
008411	OLD MARLBORO	PIKE	090B2	0426528	UNIT 10					YES	APZ 1		HLS B		
008411	OLD MARLBORO	PIKE	090B2	0426536	UNIT 11					YES	APZ 1		HLS B		
008411	OLD MARLBORO	PIKE	090B2	0426544	UNIT 12					YES	APZ 1		HLS B		
008411	OLD MARLBORO	PIKE	090B2	0426551	UNIT 13					YES	APZ 1		HLS B		
008411	OLD MARLBORO	PIKE	090B2	0426569	UNIT 14					YES	APZ 1		HLS B		
008411	OLD MARLBORO	PIKE	090B2	0426577	UNIT 15					YES	APZ 1		HLS B		
008411	OLD MARLBORO	PIKE	090B2	0426585	UNIT 16					YES	APZ 1		HLS B		
008411	OLD MARLBORO	PIKE	090B2	0426593	UNIT 17					YES	APZ 1		HLS B		
008411	OLD MARLBORO	PIKE	090B2	0426601	UNIT 18					YES	APZ 1		HLS B		

Property Address			Tax Map Grid	Tax Account	Legal Description	Lot	Block	Parcel	Noise Area	High Intensity Noise Area	Safety Zone	Safety Zone	Height Limit Surface	Height Limit Surface	Height Limit Surface
008411	OLD MARLBORO	PIKE	090B2	0426619	UNIT 19					YES	APZ 1		HLS B		
008411	OLD MARLBORO	PIKE	090B2	0426627	UNIT 20					YES	APZ 1		HLS B		
008411	OLD MARLBORO	PIKE	090B2	0426635	UNIT 21					YES	APZ 1		HLS B		
008411	OLD MARLBORO	PIKE	090B2	0426643	UNIT 22					YES	APZ 1		HLS B		
008411	OLD MARLBORO	PIKE	090B2	0426650	UNIT 23					YES	APZ 1		HLS B		
008411	OLD MARLBORO	PIKE	090B2	0426668	UNIT 24					YES	APZ 1		HLS B		
008411	OLD MARLBORO	PIKE	090B2	0426676	T-DT S/B 9/23/04 L20354 F440					YES	APZ 1		HLS B		
008411	OLD MARLBORO	PIKE	090B2	0426684	UNIT 26					YES	APZ 1		HLS B		
008411	OLD MARLBORO	PIKE	090B2	0426692	UNIT 27					YES	APZ 1		HLS B		
008411	OLD MARLBORO	PIKE	090B2	0426700	UNIT 28					YES	APZ 1		HLS B		
008415	OLD MARLBORO	PIKE	090B3	0487306	NR CENTERVILLE			060		YES	APZ 1		HLS B		
008423	OLD MARLBORO	PIKE	090B3	0547083	NR. FORESTVILLE			129		YES	Clear Zone		HLS B		
008431	OLD MARLBORO	PIKE	090B3	3155405		1				YES	Clear Zone		HLS B		
008432	OLD MARLBORO	PIKE	090B3	0636225	PUBLIC UTILITY OPERATING PROPERTY			130		YES	Clear Zone	APZ 1	HLS B	HLS G	
008433	OLD MARLBORO	PIKE	090A3	0447029	NCONF USE-HOUSE			123		YES	Clear Zone		HLS B		
	OLD MARLBORO	PIKE	090B2	0487124				047		YES	APZ 1		HLS B		
	OLD MARLBORO	PIKE	090B3	0512145	PUBLIC UTILITY OPERATING PROPERTY			131		YES	Clear Zone		HLS B		
	OLD MARLBORO	PIKE	090C3	0559468	PUBLIC UTILITY OPERATING PROPERTY			134		YES	Clear Zone		HLS B	HLS G	
008400	PA AVE SERVICE	RD	090B1	3237112	PT LT 5 28778F TO 3618436 RSRV GR04 L2360 8 F571 CORR DEED9/21/07		A		YES	YES	APZ 1		HLS B		
008400	PA AVE SERVICE	RD	090B1	3618436	PT LOT 5 P & P RESERVATION EXP ETT 7/ 1/10 L23608F 571 CORD921		A		YES	YES	APZ 1		HLS B		
008410	PA AVE SERVICE	RD	090B2	3237120	PT LOT 6 15603F TO 3618444RSRV GR04 L2360 8 F571 CORR DEED 9/21/07		A		YES	YES	APZ 1		HLS B		
008410	PA AVE SERVICE	RD	090B2	3618444	PT LOT 6 P & P RESERVATION EXP ETT 7/ 1/10 L23608F 571-D9/21/0		A		YES	YES	APZ 1		HLS B		
008430	PA AVE SERVICE	RD	090B2	3237138	PT LOT 7 11157F TO 3618451 RSRV GR04 L2360 8 F571 CORR DEED 9/21/07		A			YES	APZ 1		HLS B		
008430	PA AVE SERVICE	RD	090B2	3618451	PT LT 7 P & P RESERVATION EXP ETT 7/ 1/10 L23608 F571 9/21/07		A			YES	APZ 1		HLS B		
008450	PA AVE SERVICE	RD	090B2	3237146	PT LOT 8 2261F TO 3618469 RSRV GR04 L23608 F571 CORR DEED 9/21/07		A			YES	APZ 1		HLS B		
008450	PA AVE SERVICE	RD	090B2	3618469	PT LT 8 P & P RESERVATION EXP ETT 7/ 1/10 L23608 F571 9/21/07		A			YES	APZ 1		HLS B		
000000	PENN RANDALL	PL	090B2	0574558				024		YES	APZ 1		HLS B		
007900	PENN RANDALL	PL	090B3	0579490	NR FORESTVILLE			041		YES	Clear Zone		HLS B		
007901	PENN RANDALL	PL	090A3	0470443	BLDG B UNIT B-1 L-6225 F-664					YES	Clear Zone		HLS B		
007903	PENN RANDALL	PL	090A3	0470450	BLDG B UNIT B-2 L-6225 F-664					YES	Clear Zone		HLS B		
007905	PENN RANDALL	PL	090A3	0470468	BLDG B UNIT B-3 L-6225 F-664					YES	Clear Zone		HLS B		
007907	PENN RANDALL	PL	090A3	0470476	BLDG B UNIT B-4 L-6225 F-664					YES	Clear Zone		HLS B		
007910	PENN RANDALL	PL	090A3	0455147		22	A		YES	YES	Clear Zone	APZ 1	HLS B		
007915	PENN RANDALL	PL	090A3	0470435	BLDG A UNIT A-3 L-6225 F-664					YES	Clear Zone	APZ 1	HLS B		
007919	PENN RANDALL	PL	090A3	0470427	BLDG A UNIT A-2 L-6225 F664					YES	Clear Zone	APZ 1	HLS B		
007923	PENN RANDALL	PL	090A3	0470419	BLDG A UNIT A-1 L-6225 F-664					YES	Clear Zone	APZ 1	HLS B		

Property Address			Tax Map Grid	Tax Account	Legal Description	Lot	Block	Parcel	Noise Area	High Intensity Noise Area	Safety Zone	Safety Zone	Height Limit Surface	Height Limit Surface	Height Limit Surface
007931	PENN RANDALL	PL	090A3	0455139	PARCEL C				YES	YES	APZ 1		HLS B		
007943	PENN RANDALL	PL	090A2	0455121	PARCEL B				YES	YES	APZ 1		HLS B		
007979	PENN RANDALL	PL	090A2	0455071	PARCEL A				YES	YES	APZ 1		HLS B		
008001	PENN RANDALL	PL	090B2	0445767	PT PARCEL R EQ 18661 SQ FT				YES	YES	APZ 1		HLS B		
008001	PENN RANDALL	PL	090B2	0445775	PT PARCEL R EQ				YES	YES	APZ 1		HLS B		
008043	PENN RANDALL	PL	090B2	0445783	PARCEL S				YES	YES	APZ 1		HLS B		
008051	PENN RANDALL	PL	090A2	0445718	PARCEL F				YES	YES	APZ 1		HLS B		
008100	PENN RANDALL	PL	090B2	0586222	PARCEL F				YES	YES	APZ 1		HLS B		
008147	PENN RANDALL	PL	090B2	3377207					YES	YES	APZ 1		HLS B		
008149	PENN RANDALL	PL	090B2	3377199					YES	YES	APZ 1		HLS B		
008151	PENN RANDALL	PL	090B2	3377181					YES	YES	APZ 1		HLS B		
008153	PENN RANDALL	PL	090B2	3377173					YES	YES	APZ 1		HLS B		
008155	PENN RANDALL	PL	090B2	3377165					YES	YES	APZ 1		HLS B		
008157	PENN RANDALL	PL	090B2	3377157					YES	YES	APZ 1		HLS B		
008159	PENN RANDALL	PL	090B2	3377140					YES	YES	APZ 1		HLS B		
008161	PENN RANDALL	PL	090B2	3377132					YES	YES	APZ 1		HLS B		
008165	PENN RANDALL	PL	090B2	3377124					YES	YES	APZ 1		HLS B		
008169	PENN RANDALL	PL	090B2	3377116					YES	YES	APZ 1		HLS B		
008173	PENN RANDALL	PL	090B2	3377108					YES	YES	APZ 1		HLS B		
008177	PENN RANDALL	PL	090B2	3377090					YES	YES	APZ 1		HLS B		
008181	PENN RANDALL	PL	090B2	3377082					YES	YES	APZ 1		HLS B		
008201	PENN RANDALL	PL	090B2	0616623	PARCEL D					YES	APZ 1		HLS B		
008210	PENN RANDALL	PL	090B2	0465849	PARCEL G					YES	APZ 1		HLS B		
008231	PENN RANDALL	PL	090B2	0445734	PARCEL L					YES	APZ 1		HLS B		
007801	PENN WESTERN	CT	090A3	0455162	OUTLOT A		A		YES	YES	Clear Zone	APZ 1	HLS B		
007811	PENN WESTERN	CT	090A3	0455204		25	A		YES	YES	Clear Zone	APZ 1	HLS B		
008500	PENNSYLVANIA	AVE	090C2	3237187		12	A			YES	APZ 1		HLS B	HLS G	
008510	PEPCO	PL	090C2	3237153		9	A		YES	YES	APZ 1		HLS B		
008306	RAMMER	DR	117B1	0980979		5	A			YES	APZ 1	APZ 2	HLS B		
008307	RAMMER	DR	117B1	0875948		7	C			YES	APZ 2		HLS B		
008308	RAMMER	DR	117B1	0981076		6	A			YES	APZ 1	APZ 2	HLS B		

Property Address			Tax Map Grid	Tax Account	Legal Description	Lot	Block	Parcel	Noise Area	High Intensity Noise Area	Safety Zone	Safety Zone	Height Limit Surface	Height Limit Surface	Height Limit Surface
008309	RAMMER	DR	117B1	2845766		8	C			YES	APZ 2		HLS B		
008310	RAMMER	DR	117B1	2845741	HQCP/OW	8	A			YES	APZ 2		HLS B		
008311	RAMMER	DR	117B1	2845774		9	C			YES	APZ 2		HLS B		
008312	RAMMER	DR	117B1	2845733	(PART IMPS RAZED EFF 7/1/03)	7	A			YES	APZ 2		HLS B		
000000	RICHARDSON	LN	117B1	0859801				002	YES	YES	APZ 2		HLS B		
008211	RICHARDSON	RD	117B1	0878009	NR WOODYARD			027		YES	APZ 1		HLS B		
008213	RICHARDSON	RD	117B1	0982504	(TRS DT S/B 12/13/88) (CORR IN VALUE EFF 7/1/03)			030		YES	APZ 1	APZ 2	HLS B		
008217	RICHARDSON	RD	117B1	0982280	(CORR IN VALUE EFF 7/1/02)			052		YES	APZ 2		HLS B		
008300	RICHARDSON	RD	117B1	0959353				028		YES	APZ 2		HLS B		
008305	RICHARDSON	RD	117B1	0916411	PARCELS 29 & 30			029		YES	APZ 2		HLS B		
008305	RICHARDSON	RD	117B1	0916411	PARCELS 29 & 30			029		YES	APZ 2		HLS B		
008306	RICHARDSON	RD	117B1	0887638	NR WOODYARD			031	YES	YES	APZ 2		HLS B		
008311	RICHARDSON	RD	117B1	0893412	NR WOODYARD			025		YES	APZ 2		HLS B		
007902	SARAKAL	RD	108B4	0979864	CAE09-05518 W/TDT 4/19/10	5			YES	YES	APZ 1		HLS B		
007904	SARAKAL	RD	108B4	0956912		4			YES	YES	APZ 1		HLS B		
008407	SWEENEY	DR	117B1	0918755		10A			YES	YES	APZ 2		HLS B		
008409	SWEENEY	DR	117B1	0918763		11A			YES	YES	APZ 2		HLS B		
007715	WESTOVER	LN	108B4	0963447	OF PT LOT 53	102			YES	YES	APZ 1		HLS B		
00000	WESTPHALIA	RD	090B1	5516057	WESTPHALIA ROAD, LAND CONDO UNIT 1				YES	YES	APZ 1		HLS B		
00000	WESTPHALIA	RD	090B1	5516068	WESTPHALIA ROAD, LAND CONDO UNIT 2				YES	YES	APZ 1		HLS B		
00000	WESTPHALIA	RD	090B1	5516070	WESTPHALIA ROAD, LAND CONDO UNIT 3				YES	YES	APZ 1		HLS B		
00000	WESTPHALIA	RD	090B1	5516081	WESTPHALIA ROAD, LAND CONDO UNIT 4				YES	YES	APZ 1		HLS B		
00000	WESTPHALIA	RD	090B1	5516092	WESTPHALIA ROAD, LAND CONDO UNIT 5				YES	YES	APZ 1		HLS B		
008400	WESTPHALIA	RD	090B1	3567666	PARCEL P					YES	APZ 1		HLS B		
008405	WESTPHALIA	RD	090B1	0418368				037	YES	YES	APZ 1		HLS B		
008410	WESTPHALIA	RD	090B1	3567674	PARCEL Q				YES	YES	APZ 1		HLS B		
008417	WESTPHALIA	RD	090B1	0571893	PARCEL A				YES	YES	APZ 1		HLS B		
008420	WESTPHALIA	RD	090B1	3567682	PARCEL R MAP 82 GR B4				YES	YES	APZ 1	APZ 2	HLS B		
000000	WOODYARD	RD	117B1	0889006	OUTLOT A		A			YES	APZ 1	APZ 2	HLS B		
008115	WOODYARD	RD	108B4	0989780	SE 153X164 FT LOT 76C				YES	YES	APZ 1		HLS B		
008119	WOODYARD	RD	108B4	0938514	NCONF USE-HOUSE	75			YES	YES	APZ 1		HLS B		
008123	WOODYARD	RD	108B4	0871921	NCONF USE-HOUSE T-DT S/B 9/3/04 L20256 F389	74				YES	APZ 1		HLS B		
008124	WOODYARD	RD	117B1	0965111	T-DT S/B 09/30/04 L20383 F132			037	YES	YES	APZ 1	APZ 2	HLS B		
008128	WOODYARD	RD	117B1	0989590	NR WOODYARD			036		YES	APZ 1		HLS B		
008130	WOODYARD	RD	117B1	0849471				035		YES	APZ 1		HLS B		
008132	WOODYARD	RD	117B1	3125192	(SET UP NEW FROM #0849471 PER STR 98-99) 2004 2004 EAI-X TRS			235		YES	APZ 1		HLS B		

Property Address			Tax Map Grid	Tax Account	Legal Description	Lot	Block	Parcel	Noise Area	High Intensity Noise Area	Safety Zone	Safety Zone	Height Limit Surface	Height Limit Surface	Height Limit Surface
008134	WOODYARD	RD	117B1	3125200	(SET UP NEW FROM #0849471 PER STR 98-99)			236	YES	YES	APZ 1	APZ 2	HLS B		
008136	WOODYARD	RD	117B1	0888669		3				YES	APZ 1		HLS B		
008140	WOODYARD	RD	117B1	0888644	LIBER 5708 FOLIO 294	1			YES	YES	APZ 1	APZ 2	HLS B		
008144	WOODYARD	RD	117B1	0888651	LIBER 5708 FOLIO 294	2				YES	APZ 1	APZ 2	HLS B		
008200	WOODYARD	RD	117B1	0888677	LIBER 5708 FOLIO 294	4				YES	APZ 1		HLS B		
008204	WOODYARD	RD	117B1	0849620	NEAR CLINTON			032		YES	APZ 1	APZ 2	HLS B		
008208	WOODYARD	RD	117B1	0982223	NR WOODYARD 2004 EAI-X TRS T-DT S/B 5/24/04 L19549 F502			020		YES	APZ 1		HLS B		
008210	WOODYARD	RD	117B1	2845782		9	A			YES	APZ 1	APZ 2	HLS B		
008212	WOODYARD	RD	117B1	0877944	.55 ACRES AT NE PT LT 4					YES	APZ 1		HLS B		
008214	WOODYARD	RD	117B1	0953240		1	A			YES	APZ 1		HLS B		
008216	WOODYARD	RD	117B1	0858100		2	A			YES	APZ 1		HLS B		
	WOODYARD	RD	108B3	0849216	ADJ PARCEL VII			168	YES	YES	APZ 1		HLS B	HLS G	

Attachment 3:

Properties Partially or Wholly Within the High Intensity Noise Area and Height Limit Surfaces Only

Property Address			Tax Map Grid	Tax Account	Legal Description	Lot	Block	Parcel	Noise Area	High Intensity Noise Area	Safety Zone	Safety Zone	Height Limit Surface	Height Limit Surface	Height Limit Surface
000000	ANDRIS	ST	099F3	1782903	PARCEL A COMMON AREA PER PLAT		D		YES	YES			HLS E		
006100	ANDRIS	CT	099F3	1783109		36	D			YES			HLS E		
006101	ANDRIS	CT	099F3	1783042		30	D			YES			HLS E		
006102	ANDRIS	CT	099F4	1783091		35	D			YES			HLS E		
006103	ANDRIS	CT	099F3	1783059		31	D			YES			HLS E		
006104	ANDRIS	CT	099F3	1783083		34	D			YES			HLS E		
006105	ANDRIS	CT	099F3	1783067		32	D			YES			HLS E		
006106	ANDRIS	CT	099F3	1783075		33	D			YES			HLS E		
009900	ANDRIS	ST	099F3	1783018		27	D		YES	YES			HLS E		
009901	ANDRIS	ST	099F3	1783026		28	D			YES			HLS E		
009902	ANDRIS	ST	099F3	1783000		26	D		YES	YES			HLS E		
009903	ANDRIS	ST	099F3	1783034		29	D			YES			HLS E		
009904	ANDRIS	ST	099F3	1782994		25	D			YES			HLS E		
009906	ANDRIS	ST	099F3	1782986		24	D		YES	YES			HLS E		
009908	ANDRIS	ST	099F3	1782978		23	D		YES	YES			HLS E		
009909	ANDRIS	ST	099F4	1783117		37	D			YES			HLS E		
009910	ANDRIS	ST	099F3	1782960		22	D		YES	YES			HLS E		
009911	ANDRIS	ST	099F4	1783125		38	D			YES			HLS E		
009913	ANDRIS	ST	099F4	1783133		39	D			YES			HLS E		
009915	ANDRIS	ST	099F4	1783141		40	D		YES	YES			HLS E		
007007	ARROWHEAD	DR	108D1	0964650		12	M			YES			HLS D		
007008	ARROWHEAD	DR	108D1	0964346		9	K			YES			HLS D		
007009	ARROWHEAD	DR	108D1	0964643		11	M			YES			HLS D		
007010	ARROWHEAD	DR	108D1	0964338		8	K			YES			HLS D		
007011	ARROWHEAD	DR	108D1	0964635		10	M			YES			HLS D		
007013	ARROWHEAD	DR	108D1	0964627		9	M			YES			HLS D		
007101	ARROWHEAD	DR	108D1	0964619		8	M			YES			HLS D		
007102	ARROWHEAD	DR	108D1	0964403		7	L			YES			HLS D		
007103	ARROWHEAD	DR	108D2	0964601		7	M			YES			HLS D		
007104	ARROWHEAD	DR	108D2	0964395		6	L			YES			HLS D		
007105	ARROWHEAD	DR	108D2	0964593		6	M			YES			HLS D		
007106	ARROWHEAD	DR	108D2	0964387		5	L			YES			HLS D		
007107	ARROWHEAD	DR	108D2	0964585		5	M			YES			HLS D		
007108	ARROWHEAD	DR	108D2	0964379		4	L			YES			HLS D		
007109	ARROWHEAD	DR	108D2	0964577		4	M			YES			HLS D		
007110	ARROWHEAD	DR	108D2	0964361		3	L			YES			HLS D		
007111	ARROWHEAD	DR	108D2	0964569		3	M			YES			HLS D		
007113	ARROWHEAD	DR	108D2	0964551		2	M		YES	YES			HLS D		
007115	ARROWHEAD	DR	108D2	0964544	PT ABND VICTORIA DR (LAC PER 99-00 MCF)	1	M		YES	YES			HLS D		

Property Address			Tax Map Grid	Tax Account	Legal Description	Lot	Block	Parcel	Noise Area	High Intensity Noise Area	Safety Zone	Safety Zone	Height Limit Surface	Height Limit Surface	Height Limit Surface
006800	BROWN WOOD	RD	108F1	1788124		23	A		YES	YES			HLS D	HLS E	
006801	BROWN WOOD	RD	108F1	1788132		24	A		YES	YES			HLS D	HLS E	
009208	COLUMBINE	LN	099D4	0949339	PARCEL A				YES	YES			HLS D		
009400	CONCORD	DR	108D1	0946061		12	D			YES			HLS D		
009401	CONCORD	DR	108D1	0946079		13	D			YES			HLS D		
009402	CONCORD	DR	108D1	0946053		11	D			YES			HLS D		
009403	CONCORD	DR	108D1	0946087		14	D			YES			HLS D		
009404	CONCORD	DR	108D1	0946046		10	D			YES			HLS D		
009405	CONCORD	DR	108D1	0946095		15	D			YES			HLS D		
009406	CONCORD	DR	108D1	0946038		9	D			YES			HLS D		
009407	CONCORD	DR	108D1	0946103		16	D			YES			HLS D		
009408	CONCORD	DR	108D1	0946020		8	D			YES			HLS D		
009409	CONCORD	DR	108D1	0946111		17	D			YES			HLS D		
009410	CONCORD	DR	108D1	0946012		7	D			YES			HLS D		
009417	CONCORD	DR	108D1	0946129	T-DT S/B 07/21/04 L19969 F664	18	D			YES			HLS D		
009419	CONCORD	DR	108D1	3274552		38	D			YES			HLS D		
009500	CONCORD	DR	108E1	2944205		12	A			YES			HLS D		
009501	CONCORD	DR	108E1	2944247		20	D			YES			HLS D		
009502	CONCORD	DR	108E1	2944213		13	A			YES			HLS D		
009503	CONCORD	DR	108E1	2944254		21	D			YES			HLS D		
009504	CONCORD	DR	108E1	2944221		14	A			YES			HLS D		
009505	CONCORD	DR	108E1	2944262		22	D			YES			HLS D		
009506	CONCORD	DR	108E1	2944239		15	A			YES			HLS D		
009508	CONCORD	DR	108E1	2944429	PARCEL A COMMON AREA PER PLAT		A			YES			HLS D		
006203	DOWER HOUSE	RD	099D4	0908772	SURRATTS (LAC PER SURVEY 09)			023		YES			HLS D		
006205	DOWER HOUSE	RD	099D4	0888313	NR WOODYARD			022	YES	YES			HLS D		
006209	DOWER HOUSE	RD	099D4	0884825	NR WOODYARD (LAC PER SURVEY 09)			024		YES			HLS D		
006212	DOWER HOUSE	RD	099D4	1711449	NR WOODYARD -REZONED RES TAX- BATSON NO ACTION ALLOWED			078		YES			HLS D		
006214	DOWER HOUSE	RD	099E4	1777770				080	YES	YES			HLS D		
006216	DOWER HOUSE	RD	099E4	1727338				081	YES	YES			HLS D		
006218	DOWER HOUSE	RD	099E3	1768605				083	YES	YES			HLS D		
006250	DOWER HOUSE	RD	099D3	1739788	NR MEADOWS PT PAR157			157	YES	YES			HLS D		
006300	DOWER HOUSE	RD	099E4	1777903				079		YES			HLS D		
006304	DOWER HOUSE	RD	099E4	1741818		8				YES			HLS D		
006312	DOWER HOUSE	RD	099E4	1784875		6				YES			HLS D		
006400	DOWER HOUSE	RD	099E4	1732494		4				YES			HLS D		
006402	DOWER HOUSE	RD	099E4	1784024		3				YES			HLS D		
006403	DOWER HOUSE	RD	099E4	0848895	NEAR WOODYARD NCONF USE-HOUSE (MTC SET 7/1/08)			028		YES			HLS D		
006404	DOWER HOUSE	RD	099E4	1777697		2				YES			HLS D		

Property Address			Tax Map Grid	Tax Account	Legal Description	Lot	Block	Parcel	Noise Area	High Intensity Noise Area	Safety Zone	Safety Zone	Height Limit Surface	Height Limit Surface	Height Limit Surface
006405	DOWER HOUSE	RD	099E4	0896514	NR WOODYARD			027		YES			HLS D		
006406	DOWER HOUSE	RD	099E4	1784891		1				YES			HLS D		
006408	DOWER HOUSE	RD	099E4	1740232		1				YES			HLS D		
006409	DOWER HOUSE	RD	099F4	0916577	NR WOODYARD			029		YES			HLS D		
006412	DOWER HOUSE	RD	099E4	1739564				087		YES			HLS D		
006500	DOWER HOUSE	RD	099E4	1728153	N PT LOT 2 EQ 20000.00 SQ FT					YES			HLS D		
006500	DOWER HOUSE	RD	099E4	1769710	LOT 2 EX 20000 SQFT AT N PT					YES			HLS D		
006501	DOWER HOUSE	RD	099E4	0871822				031		YES			HLS D		
006518	DOWER HOUSE	RD	099E4	1727775		1	A			YES			HLS D		
006520	DOWER HOUSE	RD	099E4	1710391	CAE09-10998 TDT 01/28/2010	2	A			YES			HLS D		
006522	DOWER HOUSE	RD	099E4	1785880	CAE0919957 W/TDT 4/7/10	3	A			YES			HLS D		
006525	DOWER HOUSE	RD	099E4	0880427	L6412 F060 CAE07-17010 W/TDT 1/28/08			156		YES			HLS D		
006526	DOWER HOUSE	RD	099E4	1759380	CAE08-28098 W/TDT 4/21/09	2	B			YES			HLS D		
006527	DOWER HOUSE	RD	108E1	0849588		1				YES			HLS D		
006528	DOWER HOUSE	RD	099E4	1727361	DEATH CERT RECVD 11/20/08	1	B			YES			HLS D		
006529	DOWER HOUSE	RD	108E1	3862604		19	B			YES			HLS D		
006531	DOWER HOUSE	RD	108E1	3862596		18	B			YES			HLS D		
006560	DOWER HOUSE	RD	108E1	4018032		1				YES			HLS D		
006601	DOWER HOUSE	RD	108E1	0869735		1	B			YES			HLS D		
006608	DOWER HOUSE	RD	108F1	1788454		24	B			YES			HLS D		
006610	DOWER HOUSE	RD	108F1	1788447		23	B			YES			HLS D		
006611	DOWER HOUSE	RD	108E1	0880245	SUBJ TO AGTX DUAL USE			014	YES	YES			HLS D		
006700	DOWER HOUSE	RD	108F1	1788272	PT OF LT 13 (3474 SF DFR TO PG CO L16417 F071 2003)		A			YES			HLS D		
006704	DOWER HOUSE	RD	108F1	1788264	PT OF LT 12 (875 SF DFR TO PG CO L16417 F079 2003)		A			YES			HLS D		
006708	DOWER HOUSE	RD	108F1	1788256	PT OF LT 11 (747 SF DFR TO PG CO L16417 F079 2003)		A			YES			HLS D		
006709	DOWER HOUSE	RD	108E1	0989939	NR WOODYARD			015	YES	YES			HLS D		
006712	DOWER HOUSE	RD	108F1	1788041	PT OF LT 10 (870 SF DFR TO PG CO L16417 F079 2003)		A		YES	YES			HLS D		
006801	DOWER HOUSE	RD	108F1	0877969	(REMOVED PAR # PER 99-00 MCF) T-DT S /B 08/24/04 L20194 F483	1			YES	YES			HLS D		
	DOWER HOUSE	RD	099D4	0888321	SURRATTSVILLE			021	YES	YES			HLS D		
	DOWER HOUSE	RD	099E4	0916536	NR WOODYARD C & I RES USE TAX			030		YES			HLS D		
	DOWER HOUSE	RD	099E4	1715036				109	YES	YES			HLS D		
	DOWER HOUSE	RD	099E4	1716661				112		YES			HLS D		
	DOWER HOUSE	RD	099E4	1727346				082	YES	YES			HLS D		
	DOWER HOUSE	RD	099E4	1739580				150		YES			HLS D		
	DOWER HOUSE	RD	099E4	1740240				122		YES			HLS D		
	DOWER HOUSE	RD	099E4	1741800		7				YES			HLS D		
	DOWER HOUSE	RD	099E4	1769462				107		YES			HLS D		
	DOWER HOUSE	RD	099E4	1769728	(1812 SF DFR/RDS 08 TO PG CO R/W CASE #56-305)			088		YES			HLS D		
006200	DOWER VILLAGE	LN	099E4	1784883		24				YES			HLS D		

Property Address			Tax Map Grid	Tax Account	Legal Description	Lot	Block	Parcel	Noise Area	High Intensity Noise Area	Safety Zone	Safety Zone	Height Limit Surface	Height Limit Surface	Height Limit Surface
006201	DOWER VILLAGE	LN	099E4	1784016		9				YES			HLS D		
006202	DOWER VILLAGE	LN	099E4	1777747		23				YES			HLS D		
006203	DOWER VILLAGE	LN	099E4	1737543		10				YES			HLS D		
006204	DOWER VILLAGE	LN	099E4	1766468		22				YES			HLS D		
006205	DOWER VILLAGE	LN	099E4	1737576		11				YES			HLS D		
006206	DOWER VILLAGE	LN	099E4	1768316		21				YES			HLS D		
006207	DOWER VILLAGE	LN	099E4	1766609		12				YES			HLS D		
006208	DOWER VILLAGE	LN	099E4	1737568		20				YES			HLS D		
006300	DOWER VILLAGE	LN	099E4	1728658		19				YES			HLS D		
006301	DOWER VILLAGE	LN	099E4	1724442		14				YES			HLS D		
006302	DOWER VILLAGE	LN	099E4	1715762		18				YES			HLS D		
006303	DOWER VILLAGE	LN	099E4	1759661	L2073 F562	15				YES			HLS D		
006304	DOWER VILLAGE	LN	099E4	1727783		17				YES			HLS D		
006305	DOWER VILLAGE	LN	099E4	1759679		16				YES			HLS D		
006400	DUBLIN	PL	108E1	0911230		15	B			YES			HLS D		
006401	DUBLIN	PL	108E1	0911248		16	B			YES			HLS D		
006402	DUBLIN	PL	108E1	0911222		14	B			YES			HLS D		
006403	DUBLIN	PL	108E1	0911255		17	B			YES			HLS D		
006406	DUBLIN	PL	108E1	0911206		12	B			YES			HLS D		
006500	DUBLIN	PL	108E1	0852202		11	B			YES			HLS D		
006501	DUBLIN	PL	108E1	0860767		1	C			YES			HLS D		
006502	DUBLIN	PL	108E1	0906420		10	B			YES			HLS D		
006503	DUBLIN	PL	108E1	0916445		2	C			YES			HLS D		
006504	DUBLIN	PL	108E1	0909622		9	B			YES			HLS D		
006505	DUBLIN	PL	108E1	0857185		3	C			YES			HLS D		
006506	DUBLIN	PL	108E1	0898619		8	B			YES			HLS D		
000000	FALLARD	CT	099E4	3972023	PARCEL A		A			YES			HLS D	HLS E	
006001	FALLARD	DR	099E3	3763166	PTA 1043-08	12	B		YES	YES			HLS D		
006051	FALLARD	DR	099E3	3763158	PTA 1043-08	11	B		YES	YES			HLS D		
006100	FALLARD	DR	099E3	3763182		6	C		YES	YES			HLS D		
006101	FALLARD	DR	099E4	1728559		10	B			YES			HLS D		
006150	FALLARD	DR	099E3	3763174	PTA 1043-08	5	C		YES	YES			HLS D		
006200	FALLARD	DR	099E4	1728476	PT LOT 13 EQ 42414 SQ FT		A			YES			HLS D		
006201	FALLARD	DR	099E4	1728542		9	B			YES			HLS D		
006243	FALLARD	DR	099E4	1728526		7	B			YES			HLS D		
006248	FALLARD	DR	099E4	1728591		29	A			YES			HLS D		
006250	FALLARD	DR	099E4	1728583	PT LOT 28 EQ 13,020 SQ FT		A			YES			HLS D		
006275	FALLARD	DR	099E4	1728492		2	B			YES			HLS D		
006291	FALLARD	DR	099E4	1728468		1	B			YES			HLS D		

Property Address			Tax Map Grid	Tax Account	Legal Description	Lot	Block	Parcel	Noise Area	High Intensity Noise Area	Safety Zone	Safety Zone	Height Limit Surface	Height Limit Surface	Height Limit Surface
006350	FALLARD	DR	099E4	1728633	(FIN NO CHG 1/1/09) NAME CHG PER CERT CONV3/ 19/10(PET FIN CHG7/1/10	30	A			YES			HLS D		
006351	FALLARD	DR	099E4	1712256	PT OUTLOT A EQ 4125 SQ FT		B			YES			HLS D		
006386	FALLARD	DR	099E4	1728641	OUTLOT A		A			YES			HLS D		
006390	FALLARD	DR	099E4	1728484	NAME CHG PER CERT OF CONV 3/19/10(PET FOR REVIEW FIN CHG 7/1/10)	22	A			YES			HLS D		
006400	FALLARD	DR	099E4	1761493	PARCEL A					YES			HLS D	HLS E	
006401	FALLARD	DR	099E4	1768373	L5558 F543			123		YES			HLS D		
009600	FALLARD	CT	099E3	1728500		3	C			YES			HLS D		
009601	FALLARD	CT	099E4	1712231	PT LOT 13 EQ 17175 SQ FT		A			YES			HLS D		
009601	FALLARD	TER	099E4	1728534		24	A			YES			HLS D		
009650	FALLARD	TER	099E4	1728625	PT LOT 28 EQ 12,746 SQ FT		A			YES			HLS D		
009651	FALLARD	CT	099E4	1712223		12	A			YES			HLS D		
009701	FALLARD	CT	099E4	1712215		11	A			YES			HLS D		
009701	FALLARD	TER	099E4	1728575	PT LOT 26 EQ 104,136 SQ FT		A			YES			HLS D		
009725	FALLARD	TER	099F4	1728609	PT LOT 26 EQ 20,330 SQ FT		A			YES			HLS D		
009800	FALLARD	TER	099E4	1712249		16	A			YES			HLS D		
009800	FALLARD	CT	099E3	1712306	LAND CONDO					YES			HLS D		
009801	FALLARD	TER	099E4	1728567		25	A			YES			HLS D		
009801	FALLARD	CT	099E4	3972049		32	A			YES			HLS D	HLS E	
009811	FALLARD	CT	099E4	3972031		31	A			YES			HLS D	HLS E	
009820	FALLARD	TER	099E4	1728617		27	A			YES			HLS D		
009821	FALLARD	CT	099F3	1712314	LAND CONDO					YES			HLS D	HLS E	
009822	FALLARD	CT	099E3	1712298						YES			HLS D		
009841	FALLARD	CT	099F3	1712322	GENERAL COMMON ELEMENT				YES	YES			HLS D	HLS E	
009906	FALLARD	CT	099E3	1712280					YES	YES			HLS D		
	FALLARD	DR	099E4	1728518	PT OUTLOT A EQ 12441 SQ FT		B			YES			HLS D		
006300	FOXLEY	RD	099E4	0906768		1				YES			HLS D		
006301	FOXLEY	RD	099D4	0878041	MR WOODYARD L6892 F68(LAC PER SUR 2001)			121		YES			HLS D		
006310	FOXLEY	RD	099E4	0960377		2				YES			HLS D		
006311	FOXLEY	RD	099D4	0987537	PARK PARCEL B					YES			HLS D		
006320	FOXLEY	RD	099E4	0960385		3				YES			HLS D		
006321	FOXLEY	RD	099D4	0987545	PARK PARCEL C					YES			HLS D		
006400	FOXLEY	RD	099D4	0960369	NR WOODYARD PT PAR 26 RW1427-5(1.63A DFR T O PG CO RDS L27776F663 0			026		YES			HLS D		
006401	FOXLEY	RD	099D4	0849513	NR WOODYARD			025		YES			HLS D		
006600	FOXLEY	RD	108D1	0897694	N CONF USE-HOUSE			064		YES			HLS D		
006600	FOXLEY	RD	108D1	0897694	N CONF USE-HOUSE			064		YES			HLS D		
006600	FOXLEY	RD	108D1	0897694	N CONF USE-HOUSE			064		YES			HLS D		
006700	FOXLEY	RD	108C1	3180908		1	B			YES			HLS D		
006701	FOXLEY	RD	108C1	3180874		1	A			YES			HLS D		
006750	FOXLEY	RD	108C1	3180916		2	B			YES			HLS D		

Property Address			Tax Map Grid	Tax Account	Legal Description	Lot	Block	Parcel	Noise Area	High Intensity Noise Area	Safety Zone	Safety Zone	Height Limit Surface	Height Limit Surface	Height Limit Surface
006751	FOXLEY	RD	108C1	3180882		2	A			YES			HLS D		
006800	FOXLEY	RD	108C1	3180924		3	B			YES			HLS D		
006900	FOXLEY	RD	108C1	3180932		4	B			YES			HLS D		
006901	FOXLEY	RD	108C1	3180890		3	A			YES			HLS D	HLS G	
006950	FOXLEY	RD	108C2	3180940		5	B			YES			HLS D		
007000	FOXLEY	RD	108C2	3180957		6	B			YES			HLS D		
007100	FOXLEY	RD	108C2	3180825		7	B		YES	YES			HLS D		
007101	FOXLEY	RD	108C2	3180783		4	A		YES	YES			HLS D	HLS G	
006500	HALLAM	CT	099E4	1738087		9	A			YES			HLS D		
006501	HALLAM	CT	099E4	1768365		8	A			YES			HLS D		
006502	HALLAM	CT	099E4	1725746		10	A			YES			HLS D		
006502	HALLAM	DR	099E4	1734979		4	A			YES			HLS D		
006503	HALLAM	DR	099E4	1768910	2004 EAI-X TRS T-DT S/B 06/22/04 L19749 F284	3	B			YES			HLS D		
006503	HALLAM	CT	099E4	1769249		7	A			YES			HLS D		
006504	HALLAM	CT	099E4	1780857		11	A			YES			HLS D		
006505	HALLAM	CT	099E4	1713825		6	A			YES			HLS D		
006505	HALLAM	DR	099E4	1725589		4	B			YES			HLS D		
006506	HALLAM	CT	099E4	1783661		12	A			YES			HLS D		
006507	HALLAM	CT	099E4	1737956		5	A			YES			HLS D		
006507	HALLAM	DR	099E4	1766211		5	B			YES			HLS D		
006509	HALLAM	DR	099E4	1714187		6	B			YES			HLS D		
006510	HALLAM	DR	099E4	1728419		13	A			YES			HLS D		
006511	HALLAM	DR	099E4	1714088		7	B			YES			HLS D		
006512	HALLAM	DR	099E4	1779321		14	A			YES			HLS D		
006513	HALLAM	DR	099E4	1777820		8	B			YES			HLS D		
006514	HALLAM	DR	099E4	1725688		15	A			YES			HLS D		
006515	HALLAM	DR	099E4	1787225		9	B			YES			HLS D		
006517	HALLAM	DR	099E4	1759836		10	B			YES			HLS D		
006518	HALLAM	DR	099E4	1766492		16	A			YES			HLS D		
006520	HALLAM	DR	099F4	1776004		17	A			YES			HLS D		
006521	HALLAM	DR	099E4	1725514		11	B			YES			HLS D		
006522	HALLAM	DR	099F4	1786532	CAE09-06499 W/TDT 7/10/09	18	A			YES			HLS D		
006600	HALLAM	DR	108F1	1737873		6	D			YES			HLS D	HLS E	
006603	HALLAM	DR	099F4	1713700		2	C			YES			HLS D		
006604	HALLAM	DR	099F4	1739879		5	D			YES			HLS D	HLS E	
006605	HALLAM	DR	099F4	1759398		3	C			YES			HLS D	HLS E	
006606	HALLAM	DR	099F4	1727981		4	D			YES			HLS E		
006607	HALLAM	DR	099F4	1712538		4	C			YES			HLS D	HLS E	
006608	HALLAM	DR	099F4	1759810		3	D			YES			HLS E		

Property Address			Tax Map Grid	Tax Account	Legal Description	Lot	Block	Parcel	Noise Area	High Intensity Noise Area	Safety Zone	Safety Zone	Height Limit Surface	Height Limit Surface	Height Limit Surface
006609	HALLAM	DR	099F4	1742733		5	C			YES			HLS D	HLS E	
006610	HALLAM	DR	099F4	1710920		2	D			YES			HLS E		
006611	HALLAM	DR	099F4	1738657		6	C			YES			HLS E		
006612	HALLAM	DR	099F4	1732197		1	D			YES			HLS E		
009100	JOUSTING	LN	108E1	0897827		12	A			YES			HLS D		
009101	JOUSTING	LN	108E1	0897868		1	B			YES			HLS D		
009103	JOUSTING	LN	108E2	0897876	T-DT S/B 07/13/04 L19920 F409 CAE08- 07524 W/TDT 5/22/08	2	B			YES			HLS D		
009104	JOUSTING	LN	108E1	0897835		13	A			YES			HLS D		
009105	JOUSTING	LN	108E2	0897884		3	B			YES			HLS D		
009106	JOUSTING	LN	108E1	0897843		14	A			YES			HLS D		
009107	JOUSTING	LN	108E2	0897892		4	B			YES			HLS D		
009108	JOUSTING	LN	108E1	0897850		15	A			YES			HLS D		
009110	JOUSTING	LN	108E1	0898072	PARCEL B COMMON AREA PER PLAT					YES			HLS D		
009112	JOUSTING	LN	108E1	0897926		16	A			YES			HLS D		
009114	JOUSTING	LN	108E1	0897934		17	A			YES			HLS D		
009115	JOUSTING	LN	108E1	0897918	PARCEL D				YES	YES			HLS D		
009116	JOUSTING	LN	108E1	0897942		18	A			YES			HLS D		
009200	KERNAN	CT	108D1	2944379	CAE05-09574 W/TDT 2/26/08	33	D			YES			HLS D		
009201	KERNAN	CT	108D1	2944361	TRDT SB 05/01/2007	32	D			YES			HLS D		
009202	KERNAN	CT	108D1	2944387	TRDT SB 05/01/2007	34	D			YES			HLS D		
009203	KERNAN	CT	108D1	2944353	TRDT SB 05/01/2007	31	D			YES			HLS D		
009204	KERNAN	CT	108D1	2944395		35	D			YES			HLS D		
009205	KERNAN	CT	108D1	2944346	TRDT SB 05/01/2007	30	D			YES			HLS D		
009206	KERNAN	CT	108D1	2944403		36	D			YES			HLS D		
009207	KERNAN	CT	108D1	2944338	TRDT SB 05/01/2007	29	D			YES			HLS D		
009208	KERNAN	CT	108D1	2944411	CAE05-09574 W/TDT 2/26/08	37	D			YES			HLS D		
009209	KERNAN	CT	108D1	2944320	TRDT SB 05/01/2007	28	D			YES			HLS D		
009210	KERNAN	CT	108D1	2944437	PARCEL B COMMON AREA PER PLAT		D			YES			HLS D		
009211	KERNAN	CT	108D1	2944312	CAE05-09574 W/TDT 2/26/08	27	D			YES			HLS D		
009213	KERNAN	CT	108D1	2944304	CTORD11/30/06 CAE0502397 TR/D 2/26/08	26	D			YES			HLS D		
009215	KERNAN	CT	108D1	2944296		25	D			YES			HLS D		
009217	KERNAN	CT	108D1	2944288		24	D			YES			HLS D		
009219	KERNAN	CT	108D1	2944270		23	D			YES			HLS D		
009221	KERNAN	CT	108D1	2944445	PARCEL C COMMON AREA PER PLAT		D			YES			HLS D		
006110	LEAPLEY	RD	099D4	0908749	NR MEADOWS (IMPS RAZE 7-1-98)(LAC PER SUR TRS 99)			012	YES	YES			HLS D		
006200	LEAPLEY	RD	099D4	0986877	NR MEADOWS (USE CHG TRS 99) NCONF USE-HOUSE			011		YES			HLS D		
006210	LEAPLEY	RD	099D4	0871566	NR MEADOWS			009		YES			HLS D		
006212	LEAPLEY	RD	099D4	0890178	NR MEADOWS N CONF USE-HOUSE			015	YES	YES			HLS D		
006302	LEAPLEY	RD	099C4	0861542	L 7655 F 726 NCONF USE-HOUSE			006		YES			HLS D		

Property Address			Tax Map Grid	Tax Account	Legal Description	Lot	Block	Parcel	Noise Area	High Intensity Noise Area	Safety Zone	Safety Zone	Height Limit Surface	Height Limit Surface	Height Limit Surface
006304	LEAPLEY	RD	099D4	0961805	N CONF USE-HOUSE			032		YES			HLS D		
006306	LEAPLEY	RD	099C4	0961847	N CONF USE-HOUSE			004		YES			HLS D		
006310	LEAPLEY	RD	099C4	0961672	NCONF USE-HOUSE			003		YES			HLS D		
006312	LEAPLEY	RD	099C4	0860619	NR MEADOWS NCONF USE-HOUSE			154		YES			HLS D		
006314	LEAPLEY	RD	099C4	0885343	N CONF USE-HOUSE			007		YES			HLS D		
006314	LEAPLEY	RD	099C4	0885343	N CONF USE-HOUSE			007		YES			HLS D		
006318	LEAPLEY	RD	099D4	0860833	NR MEADOWS TRS DT SB 1/22/60 L 2415 F 588			008		YES			HLS D		
	LEAPLEY	RD	099C4	0860627				125		YES			HLS D		
006612	MCCORMICK	RD	108F1	1788439		22	B			YES			HLS D		
006700	MCCORMICK	RD	108F1	1788421		21	B			YES			HLS D		
006704	MCCORMICK	RD	108F1	1788413		20	B			YES			HLS D		
006705	MCCORMICK	RD	108F1	1788280		14	A			YES			HLS D		
006707	MCCORMICK	RD	108F1	1788298		15	A			YES			HLS D	HLS E	
006708	MCCORMICK	RD	108F1	1788405		19	B			YES			HLS D	HLS E	
006711	MCCORMICK	RD	108F1	1788058		16	A			YES			HLS D	HLS E	
006800	MCCORMICK	RD	108F1	1788249		8	B		YES	YES			HLS E		
006801	MCCORMICK	RD	108F1	1788066		17	A		YES	YES			HLS E		
006802	MCCORMICK	RD	108F1	1788231		7	B		YES	YES			HLS E		
000000	MEADOW LARK	AVE	099F4	3239860	PARCEL A COMMON AREA STATUS GRT 7-1-2010				YES	YES			HLS E		
009500	MEADOW LARK	AVE	099E4	1788462		25	B			YES			HLS D		
009501	MEADOW LARK	AVE	108F1	1788470		26	B			YES			HLS D		
009505	MEADOW LARK	AVE	099F4	1788488		27	B			YES			HLS D		
009510	MEADOW LARK	AVE	099F4	1780360		12	B			YES			HLS D		
009511	MEADOW LARK	AVE	099F4	1727429		1	C			YES			HLS D		
009600	MEADOW LARK	AVE	099F4	1713692		19	A			YES			HLS D		
009603	MEADOW LARK	AVE	099F4	1713304		7	D			YES			HLS D	HLS E	
009604	MEADOW LARK	AVE	099F4	1781020		20	A			YES			HLS D		
009605	MEADOW LARK	AVE	099F4	1761832		8	D			YES			HLS D	HLS E	
009608	MEADOW LARK	AVE	099F4	1737816		31	A			YES			HLS D	HLS E	
009609	MEADOW LARK	AVE	099F4	1718618		26	D			YES			HLS E		
009610	MEADOW LARK	AVE	099F4	1771856		32	A			YES			HLS E		
009611	MEADOW LARK	AVE	099F4	1761717		27	D			YES			HLS E		
009613	MEADOW LARK	AVE	099F4	1780584	2004 EAI-X TRS	28	D			YES			HLS E		
009614	MEADOW LARK	AVE	099F4	1771864		39	A			YES			HLS E		
009615	MEADOW LARK	AVE	099F4	1732759		29	D			YES			HLS E		
009616	MEADOW LARK	AVE	099F4	1771872		40	A			YES			HLS E		
009617	MEADOW LARK	AVE	099F4	1769645		30	D			YES			HLS E		
009618	MEADOW LARK	AVE	099F4	3239142	T-DT S/B 11/08/04 L20642 F615	10	E			YES			HLS E		
009619	MEADOW LARK	AVE	099F4	3238987	T-DT S/B 11/08/04 L20642 F615	1	D			YES			HLS E		

Property Address			Tax Map Grid	Tax Account	Legal Description	Lot	Block	Parcel	Noise Area	High Intensity Noise Area	Safety Zone	Safety Zone	Height Limit Surface	Height Limit Surface	Height Limit Surface
009620	MEADOW LARK	AVE	099F4	3239134	T-DT S/B 11/08/04 L20642 F615	9	E			YES			HLS E		
009621	MEADOW LARK	AVE	099F4	3238995	T-DT S/B 11/08/04 L20642 F615	2	D			YES			HLS E		
009623	MEADOW LARK	AVE	099F4	3239001	T-DT S/B 11/08/04 L20642 F615	3	D			YES			HLS E		
009624	MEADOW LARK	AVE	099F4	3239126	T-DT S/B 11/08/04 L20642 F615	8	E			YES			HLS E		
009625	MEADOW LARK	AVE	099F4	3239019	T-DT S/B 11/08/04 L20642 F615	4	D			YES			HLS E		
009626	MEADOW LARK	AVE	099F4	3239118	T-DT S/B 11/08/04 L20642 F615	7	E			YES			HLS E		
009627	MEADOW LARK	AVE	099F4	3239027	T-DT S/B 11/08/04 L20642 F615	5	D			YES			HLS E		
009628	MEADOW LARK	AVE	099F4	3239100	T-DT S/B 11/08/04 L20642 F615	6	E			YES			HLS E		
009629	MEADOW LARK	AVE	099F4	3239035	T-DT S/B 11/08/04 L20642 F615	6	D			YES			HLS E		
009630	MEADOW LARK	AVE	099F4	3239092	T-DT S/B 11/08/04 L20642 F615	5	E			YES			HLS E		
009700	MEADOW LARK	AVE	099F4	3239167		9	F		YES	YES			HLS E		
009701	MEADOW LARK	AVE	099F4	3239043	T-DT S/B 11/08/04 L20642 F615	7	D			YES			HLS E		
009703	MEADOW LARK	AVE	099F4	3239175	T-DT S/B 11/08/04 L20642 F615	8	D		YES	YES			HLS E		
009705	MEADOW LARK	AVE	099F4	3239183	T-DT S/B 11/08/04 L20642 F615	9	D		YES	YES			HLS E		
009803	MEADOW LARK	AVE	099F4	3239316	T-DT S/B 11/08/04 L20642 F615	22	D		YES	YES			HLS E		
009805	MEADOW LARK	AVE	099F4	3239324	T-DT S/B 11/08/04 L20642 F615 HQCP/SW	23	D		YES	YES			HLS E		
004041	MELWOOD	RD	090E2	0622886	(PREF REMVD 06) (LAC PER SUR 06)			120	YES	YES			HLS D	HLS E	
006305	MELWOOD	DR	099E4	1737550		13				YES			HLS D		
006309	MELWOOD	DR	099E4	1740463		5				YES			HLS D		
009520	MONTROSE	ST	108E1	0979294		8	C			YES			HLS D		
009521	MONTROSE	ST	108E1	0953414		30	H			YES			HLS D		
009522	MONTROSE	ST	108E1	0878074		7	C			YES			HLS D		
009523	MONTROSE	ST	108E1	0916346		31	H			YES			HLS D		
009524	MONTROSE	ST	108E1	0874172		6	C			YES			HLS D		
009525	MONTROSE	ST	108E1	0965053		3	H			YES			HLS D		
009526	MONTROSE	ST	108E1	0950329		5	C			YES			HLS D		
009527	MONTROSE	ST	108E1	0890053		4	H			YES			HLS D		
009528	MONTROSE	ST	108E1	0883421		4	C			YES			HLS D		
009529	MONTROSE	ST	108E1	0975235		5	H			YES			HLS D		
009531	MONTROSE	ST	108E1	0977900		6	H			YES			HLS D		
009533	MONTROSE	ST	108E1	0898957		7	H			YES			HLS D		
009535	MONTROSE	ST	108E1	0934646		8	H			YES			HLS D		
009536	MONTROSE	ST	108E1	0949917		7	B			YES			HLS D		
008510	PA AVE SERVICE	RD	090C2	3237203	PARCEL A		A		YES	YES			HLS B	HLS D	HLS G
008520	PA AVE SERVICE	RD	090C2	3237195	PT LOT 13	13	A			YES			HLS B	HLS D	HLS G
008530	PA AVE SERVICE	RD	090C2	3237211		14	A		YES	YES			HLS D	HLS G	
008580	PENNSYLVANIA	AVE	090C2	0442418	CRAIGG HILL N CONF USE-HOUSE			119	YES	YES			HLS D	HLS G	
008600	PENNSYLVANIA	AVE	090C3	0442434	PT PAR 136 CRAIGG HILL			136	YES	YES			HLS D	HLS G	
008511	PEPCO	PL	090C2	3947587		17	A			YES			HLS B	HLS D	HLS G

Property Address			Tax Map Grid	Tax Account	Legal Description	Lot	Block	Parcel	Noise Area	High Intensity Noise Area	Safety Zone	Safety Zone	Height Limit Surface	Height Limit Surface	Height Limit Surface
008520	PEPCO	PL	090C1	3947561	PT LOT 16		A		YES	YES			HLS B	HLS D	HLS G
008520	PEPCO	PL	090C2	3947579	PT LOT 16		A		YES	YES			HLS B	HLS D	HLS G
006504	PEPIN	DR	099F4	1724467		25	A			YES			HLS D		
006505	PEPIN	DR	099E4	1778653	T-DT S/B 08/05/04 L20086 F598	24	A			YES			HLS D		
006506	PEPIN	DR	099F4	1741826		26	A			YES			HLS D		
006507	PEPIN	DR	099F4	1761923	T-DT S/B 9/30/04 L20387 F594	23	A			YES			HLS D		
006508	PEPIN	DR	099F4	1734961		27	A			YES			HLS D		
006509	PEPIN	DR	099F4	1710797		22	A			YES			HLS D		
006510	PEPIN	DR	099F4	1714252		30	A			YES			HLS D	HLS E	
006511	PEPIN	DR	099F4	1780618		21	A			YES			HLS D		
006602	PEPIN	DR	099F4	1711787		25	D			YES			HLS E		
006603	PEPIN	DR	099F4	1784081		9	D			YES			HLS E		
006604	PEPIN	DR	099F4	1769470		21	D			YES			HLS E		
006605	PEPIN	DR	099F4	1712967		10	D			YES			HLS E		
006607	PEPIN	DR	099F4	1776095		11	D			YES			HLS E		
006608	PEPIN	DR	099F4	1734896		20	D			YES			HLS E		
006609	PEPIN	DR	099F4	1724327		12	D			YES			HLS E		
006611	PEPIN	DR	099F4	1785658		13	D			YES			HLS E		
006612	PEPIN	DR	099F4	1761899		19	D			YES			HLS E		
006613	PEPIN	DR	099F4	1784792		14	D			YES			HLS E		
006614	PEPIN	DR	099F4	1740620		18	D			YES			HLS E		
006615	PEPIN	DR	099F4	1738434		15	D			YES			HLS E		
006616	PEPIN	DR	099F4	1740976		17	D			YES			HLS E		
006617	PEPIN	DR	099F4	1783893		16	D			YES			HLS E		
009900	PREAKNESS	DR	099F4	3239233	T-DT S/B 11/08/04 L20642 F615	14	D			YES			HLS E		
009901	PREAKNESS	DR	099F4	3239241	T-DT S/B 11/08/04 L20642 F615	15	D			YES			HLS E		
009902	PREAKNESS	DR	099F4	3239225	T-DT SB 11/8/04 L20642 F615 (FIN W/CHG 1/1/11)	13	D			YES			HLS E		
009903	PREAKNESS	DR	099F4	3239258		16	D			YES			HLS E		
009904	PREAKNESS	DR	099F4	3239217		12	D			YES			HLS E		
009905	PREAKNESS	DR	099F4	3239266	T-DT S/B 11/08/04 L20642 F615	17	D			YES			HLS E		
009906	PREAKNESS	DR	099F4	3239209	T-DT S/B 11/08/04 L20642 F615	11	D		YES	YES			HLS E		
009907	PREAKNESS	DR	099F4	3239274	T-DT S/B 11/08/04 L20642 F615	18	D			YES			HLS E		
009909	PREAKNESS	DR	099F4	3239282	T-DT S/B 11/08/04 L20642 F615	19	D		YES	YES			HLS E		
009911	PREAKNESS	DR	099F4	3239290	T-DT S/B 11/08/04 L20642 F615	20	D		YES	YES			HLS E		
000000	ROSEMONT	ST	108E1	0898080	PARCEL G COMMON AREA PER PLAT					YES			HLS D		
000000	ROSEMONT	ST	108E2	0898197	PARCEL C COMMON AREA PER PLAT				YES	YES			HLS D	HLS E	
000000	ROSEMONT	ST	108E1	0898205	PARCEL F COMMON AREA PER PLAT				YES	YES			HLS D	HLS E	
006500	ROSEMONT	ST	108E1	0878314		1	A			YES			HLS D		
006501	ROSEMONT	ST	108E1	0885384		2	B			YES			HLS D		

Property Address			Tax Map Grid	Tax Account	Legal Description	Lot	Block	Parcel	Noise Area	High Intensity Noise Area	Safety Zone	Safety Zone	Height Limit Surface	Height Limit Surface	Height Limit Surface
006502	ROSEMONT	ST	108E1	0905281		2	A			YES			HLS D		
006503	ROSEMONT	ST	108E1	0868059		3	B			YES			HLS D		
006504	ROSEMONT	ST	108E1	0860858		3	A			YES			HLS D		
006505	ROSEMONT	ST	108E1	0907808		4	B			YES			HLS D		
006506	ROSEMONT	ST	108E1	0863647		4	A			YES			HLS D		
006507	ROSEMONT	ST	108E1	0935288		5	B			YES			HLS D		
006508	ROSEMONT	ST	108E1	0952978	CAE09-09689 W/TDT 5/27/09	5	A			YES			HLS D		
006509	ROSEMONT	ST	108E1	0961821		6	B			YES			HLS D		
006512	ROSEMONT	ST	108E1	0890327		1	J			YES			HLS D		
006513	ROSEMONT	ST	108E1	0889964		9	H			YES			HLS D		
006514	ROSEMONT	ST	108E1	0860130		2	J			YES			HLS D		
006515	ROSEMONT	ST	108E1	0919597		10	H			YES			HLS D		
006516	ROSEMONT	ST	108E1	0888131		3	J			YES			HLS D		
006517	ROSEMONT	ST	108E1	0918334		11	H			YES			HLS D		
006518	ROSEMONT	ST	108E1	0934935		4	J			YES			HLS D		
006519	ROSEMONT	ST	108E1	0961078		12	H			YES			HLS D		
006520	ROSEMONT	ST	108E1	0899039		5	J			YES			HLS D		
006522	ROSEMONT	ST	108E1	0864587		6	J			YES			HLS D		
006523	ROSEMONT	ST	108E1	0979492		1	G			YES			HLS D		
006525	ROSEMONT	ST	108E1	0897975		21	A			YES			HLS D		
006526	ROSEMONT	ST	108E1	0898064		23	B			YES			HLS D		
006527	ROSEMONT	ST	108E1	0897967		20	A			YES			HLS D		
006528	ROSEMONT	ST	108E1	0898056		22	B			YES			HLS D		
006529	ROSEMONT	ST	108E1	0897959		19	A			YES			HLS D		
006600	ROSEMONT	ST	108E1	0898049		21	B			YES			HLS D		
006601	ROSEMONT	ST	108E1	0897983		5	B			YES			HLS D		
006603	ROSEMONT	ST	108E1	0897991		6	B		YES	YES			HLS D		
006604	ROSEMONT	ST	108E1	0898031		20	B		YES	YES			HLS D		
009500	ROSEMONT	CT	108E1	0989905	LOT 15 EX 653 SQ FT AT EAST PT		H			YES			HLS D		
009501	ROSEMONT	CT	108E1	0869909		3	G			YES			HLS D		
009504	ROSEMONT	CT	108E1	0876458	PT LOT 15 EQ 653 SQ FT AT EAST PT & LOT 14	14	H			YES			HLS D		
009505	ROSEMONT	CT	108E1	0896241		2	G			YES			HLS D		
000000	SHERWOOD	DR	108D1	0897900	PARCEL G COMMON AREA PER PLAT					YES			HLS D		
009199	SHERWOOD	DR	108D1	0897702	PARCEL A					YES			HLS D		
009200	SHERWOOD	DR	108E1	0897785		8	A			YES			HLS D		
009201	SHERWOOD	DR	108E1	0897777		7	A			YES			HLS D		
009202	SHERWOOD	DR	108E1	0897793		9	A			YES			HLS D		
009203	SHERWOOD	DR	108E1	0897769		6	A			YES			HLS D		
009204	SHERWOOD	DR	108E1	0897801		10	A			YES			HLS D		

Property Address			Tax Map Grid	Tax Account	Legal Description	Lot	Block	Parcel	Noise Area	High Intensity Noise Area	Safety Zone	Safety Zone	Height Limit Surface	Height Limit Surface	Height Limit Surface
009205	SHERWOOD	DR	108E1	0897751		5	A			YES			HLS D		
009206	SHERWOOD	DR	108E1	0897819		11	A			YES			HLS D		
009207	SHERWOOD	DR	108E1	0897744	2004 EAI-X TRS	4	A			YES			HLS D		
009209	SHERWOOD	DR	108E1	0897736		3	A			YES			HLS D		
009301	SHERWOOD	DR	108E1	0897728		2	A			YES			HLS D		
009305	SHERWOOD	DR	108E1	0897710		1	A			YES			HLS D		
009311	SHERWOOD	DR	108E1	0884486		16	B			YES			HLS D		
009401	SHERWOOD	DR	108E2	0884478		15	B			YES			HLS D		
009402	SHERWOOD	DR	108E1	0884429		22	A			YES			HLS D		
009403	SHERWOOD	DR	108E2	0884460		14	B			YES			HLS D		
009405	SHERWOOD	DR	108E2	0884452		13	B		YES	YES			HLS D		
009406	SHERWOOD	DR	108E1	0884411		21	A			YES			HLS D		
009407	SHERWOOD	DR	108E2	0884445		12	B		YES	YES			HLS D		
009408	SHERWOOD	DR	108E2	0884403		20	A			YES			HLS D		
009409	SHERWOOD	DR	108E2	0884437		11	B		YES	YES			HLS D		
009410	SHERWOOD	DR	108E2	0884395		19	A			YES			HLS D		
009500	SHERWOOD	DR	108E2	0982553	L3127 F298	1	A		YES	YES			HLS D		
009504	SHERWOOD	DR	108E2	0864454	LOT 2 AND ADJ 2069 SF CAE07- 30080 TDT 01/28/2010		A		YES	YES			HLS D		
009508	SHERWOOD	DR	108E2	0857623	LOT 3 AND ADJ 1925.35 SQ FT L2432 F193		A		YES	YES			HLS D		
009100	SHERWOOD FOREST	WAY	108E1	0945949		2	C			YES			HLS D		
009101	SHERWOOD FOREST	WAY	108D1	0945956		1	D			YES			HLS D		
009102	SHERWOOD FOREST	WAY	108E1	0945931		1	C			YES			HLS D		
009103	SHERWOOD FOREST	WAY	108D1	0945964		2	D			YES			HLS D		
009104	SHERWOOD FOREST	WAY	108E1	0945733		1	A			YES			HLS D		
009105	SHERWOOD FOREST	WAY	108D1	0945972		3	D			YES			HLS D		
009106	SHERWOOD FOREST	WAY	108E1	0945741		2	A			YES			HLS D		
009107	SHERWOOD FOREST	WAY	108D1	0945980		4	D			YES			HLS D		
009109	SHERWOOD FOREST	WAY	108D1	0945998		5	D			YES			HLS D		
009111	SHERWOOD FOREST	WAY	108D1	0946004	T-DT S/B 07/01/04 L19861 F066	6	D			YES			HLS D		
007100	SHIELD	CT	108D1	0964502		17	L			YES			HLS D		
007102	SHIELD	CT	108D2	0964494		16	L			YES			HLS D		
007103	SHIELD	CT	108D1	0964437		10	L			YES			HLS D		
007104	SHIELD	CT	108D2	0964486		15	L			YES			HLS D		
007105	SHIELD	CT	108D2	0964445		11	L			YES			HLS D		
007106	SHIELD	CT	108D2	0964478		14	L		YES	YES			HLS D		
007107	SHIELD	CT	108D2	0964452		12	L			YES			HLS D		
007108	SHIELD	CT	108D2	0964460		13	L			YES			HLS D		
009401	SHIELD	DR	108D1	0964411		8	L			YES			HLS D		
009402	SHIELD	DR	108D1	0964320		7	K			YES			HLS D		

Property Address			Tax Map Grid	Tax Account	Legal Description	Lot	Block	Parcel	Noise Area	High Intensity Noise Area	Safety Zone	Safety Zone	Height Limit Surface	Height Limit Surface	Height Limit Surface
009404	SHIELD	DR	108D1	0964312	T-DT S/B 07/21/04 L19996 F635	6	K			YES			HLS D		
009405	SHIELD	DR	108D1	0964429		9	L			YES			HLS D		
009406	SHIELD	DR	108D1	0964304		5	K			YES			HLS D		
009408	SHIELD	DR	108D1	0964296		4	K			YES			HLS D		
009410	SHIELD	DR	108D1	0964288		3	K			YES			HLS D		
009412	SHIELD	DR	108D1	0964270		2	K			YES			HLS D		
009414	SHIELD	DR	108D1	0964262		1	K			YES			HLS D		
000000	SOUEID	ST	099F3	1783166	PARCEL A COMMON AREA PER PLAT		D		YES	YES			HLS E		
006115	SOUEID	ST	099F3	1782945		20	D		YES	YES			HLS E		
006117	SOUEID	ST	099F3	1782952		21	D		YES	YES			HLS E		
006301	SOUEID	ST	099F4	3239050	T-DT S/B 11/08/04 L20642 F615	1	E			YES			HLS E		
006303	SOUEID	ST	099F4	3239068	T-DT S/B 11/08/04 L20642 F615	2	E		YES	YES			HLS E		
006305	SOUEID	ST	099F4	3239076	T-DT S/B 11/08/04 L20642 F615	3	E		YES	YES			HLS E		
006307	SOUEID	ST	099F4	3239084	T-DT S/B 11/08/04 L20642 F615	4	E		YES	YES			HLS E		
006700	STONEHILL	RD	108F1	1788363		15	B			YES			HLS D		
006701	STONEHILL	RD	108F1	1788371		16	B			YES			HLS D		
006702	STONEHILL	RD	108F1	1788355		14	B			YES			HLS D		
006705	STONEHILL	RD	108F1	1788389	T-DT S/B 09152006	17	B			YES			HLS D		
006706	STONEHILL	RD	108F1	1788348		13	B			YES			HLS D	HLS E	
006708	STONEHILL	RD	108F1	1788330		12	B			YES			HLS D	HLS E	
006709	STONEHILL	RD	108F1	1788397		18	B			YES			HLS D		
006710	STONEHILL	RD	108F1	1788322		11	B			YES			HLS E		
006712	STONEHILL	RD	108F1	1788314		10	B			YES			HLS E		
006714	STONEHILL	RD	108F1	1788306		9	B			YES			HLS E		
006500	TIFFIN	CT	099F4	1711977		36	A			YES			HLS D	HLS E	
006501	TIFFIN	CT	099F4	1732817		35	A			YES			HLS D	HLS E	
006502	TIFFIN	CT	099F4	1728286		37	A			YES			HLS E		
006503	TIFFIN	CT	099F4	1712868		34	A			YES			HLS D	HLS E	
006504	TIFFIN	CT	099F4	1779925		38	A			YES			HLS E		
006505	TIFFIN	CT	099F4	1786011		33	A			YES			HLS D	HLS E	
007010	VICTORIA	PL	108D1	0964254		16	J			YES			HLS D		
007100	VICTORIA	PL	108D1	0964247		15	J			YES			HLS D		
007101	VICTORIA	PL	108D1	0964510		18	L			YES			HLS D		
007102	VICTORIA	PL	108D2	0964239		14	J			YES			HLS D		
007103	VICTORIA	PL	108D2	0964528		19	L			YES			HLS D		
007104	VICTORIA	PL	108D2	0964221		13	J			YES			HLS D		
007105	VICTORIA	PL	108D2	0964536		20	L			YES			HLS D		
007106	VICTORIA	PL	108D2	0884635		12	J			YES			HLS D		
007107	VICTORIA	PL	108D2	0884643		21	L			YES			HLS D		

Property Address			Tax Map Grid	Tax Account	Legal Description	Lot	Block	Parcel	Noise Area	High Intensity Noise Area	Safety Zone	Safety Zone	Height Limit Surface	Height Limit Surface	Height Limit Surface
007108	VICTORIA	PL	108D2	0884627		11	J			YES			HLS D		
007109	VICTORIA	PL	108D2	0884650		22	L		YES	YES			HLS D		
007111	VICTORIA	PL	108D2	0884668		23	L		YES	YES			HLS D		
009400	VICTORIA	DR	108D2	0964353		2	L		YES	YES			HLS D		
009402	VICTORIA	CT	108D2	0884619		10	J		YES	YES			HLS D		
009402	VICTORIA	DR	108D2	0964742		1	L		YES	YES			HLS D		
009404	VICTORIA	CT	108D2	0884601		9	J		YES	YES			HLS D		
009410	VICTORIA	DR	108D2	0917633				008	YES	YES			HLS D		
009414	VICTORIA	DR	108D2	0884692		26	L		YES	YES			HLS D		
	VICTORIA	DR	108D2	0964031	PARCEL A		J		YES	YES			HLS D		
008613	WESTPHALIA	RD	090C1	0644336				191	YES	YES			HLS G		
008701	WESTPHALIA	RD	090C1	0534222	BROWNS STATION (TRS DT FOR L5490 F622 SB 1/6/1982)			101	YES	YES			HLS G		
008705	WESTPHALIA	RD	090C1	0496901	SPAULDING(CORR USE 06)			102	YES	YES			HLS D	HLS G	
008711	WESTPHALIA	RD	090C1	3344942	PARCEL C				YES	YES			HLS D	HLS E	HLS G
	WESTPHALIA	RD	090C1	0461608	BROWNS STA ROAD			103	YES	YES			HLS B	HLS G	
006707	WOODYARD	RD	108F1	3376373	PARCEL A				YES	YES			HLS E		
	WOODYARD	RD	099D4	1711456				077		YES			HLS D		
	WOODYARD	RD	099D4	1724822	NR WOODYARD			076	YES	YES			HLS D		
00000			099E4	5552501				170		YES			HLS D		